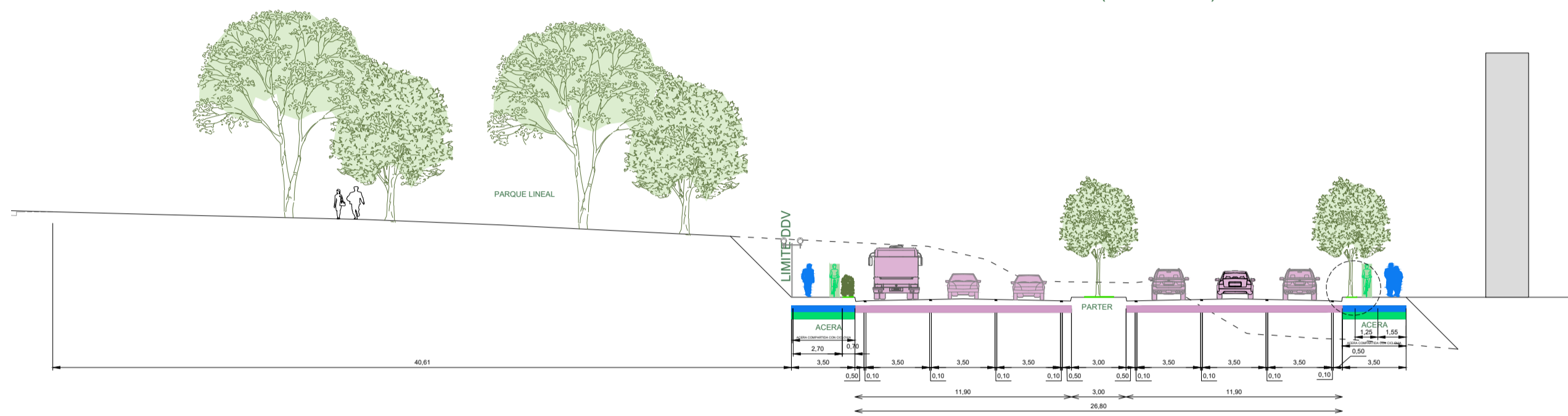
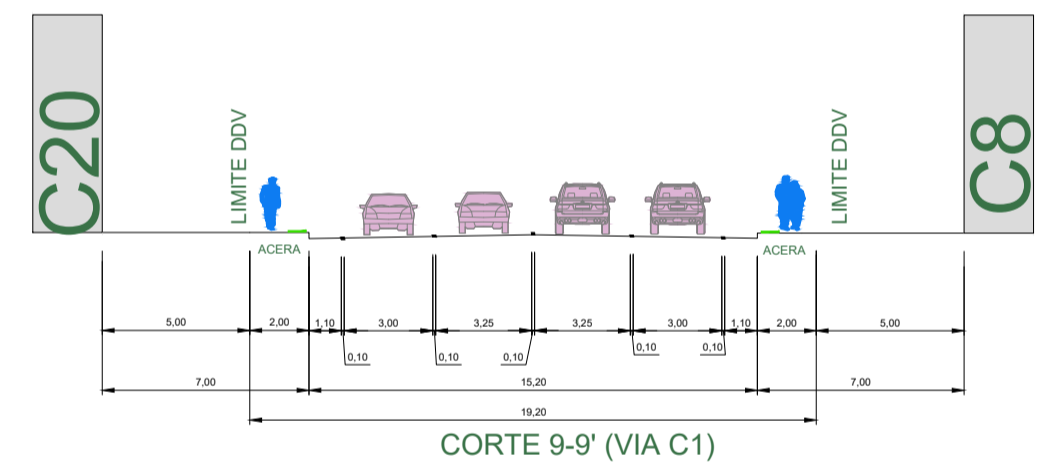


CORTE 1-1' (VIA LUMBISI)

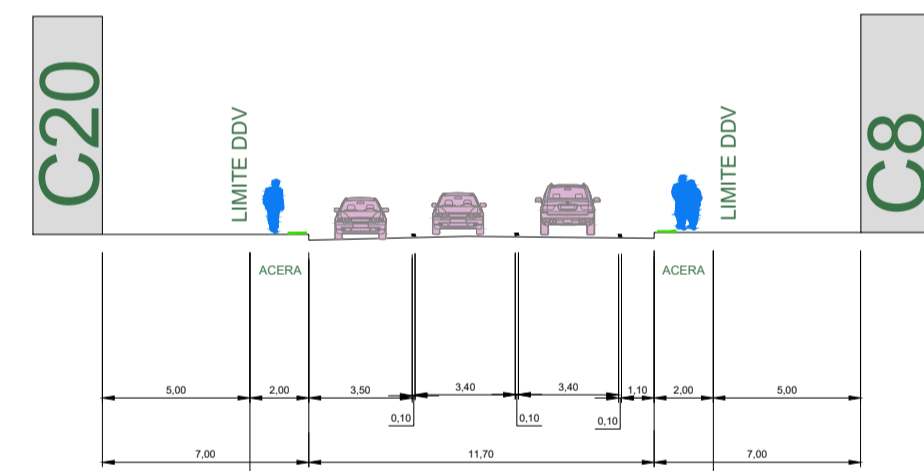


CORTE 2-2' (VIA LUMBISI)

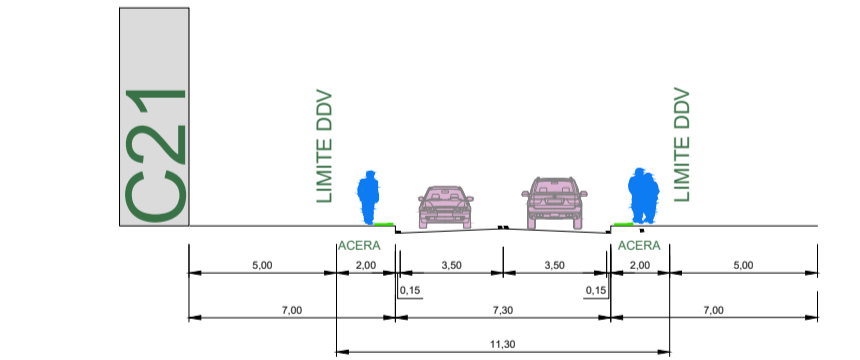
CORTE A-A' (VIA LUMBISI)
CORTE A1-A1' (VIA LUMBISI)
escala 1:750



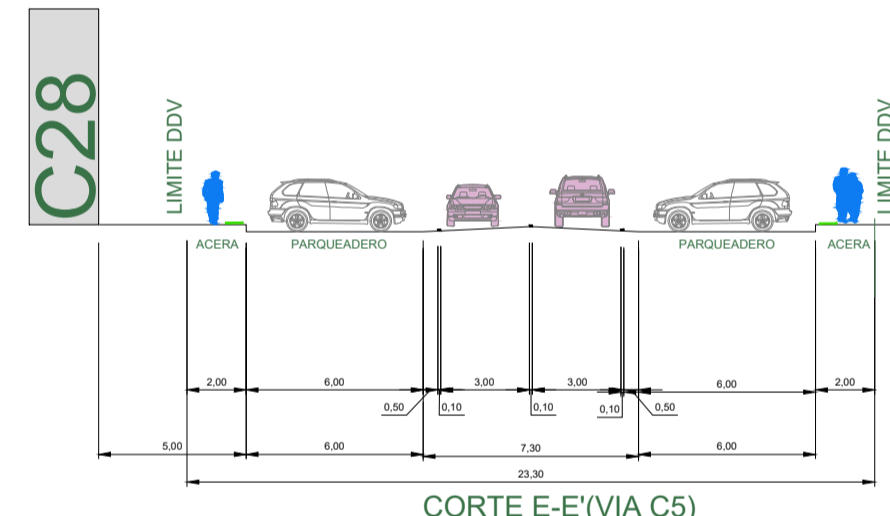
CORTE 9-9' (VIA C1)



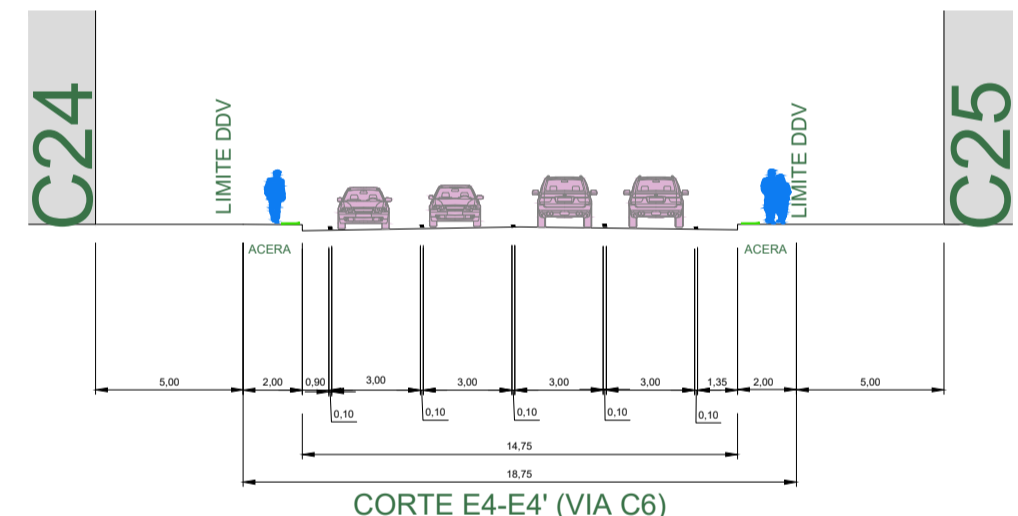
CORTE 10-10' (VIA C1)



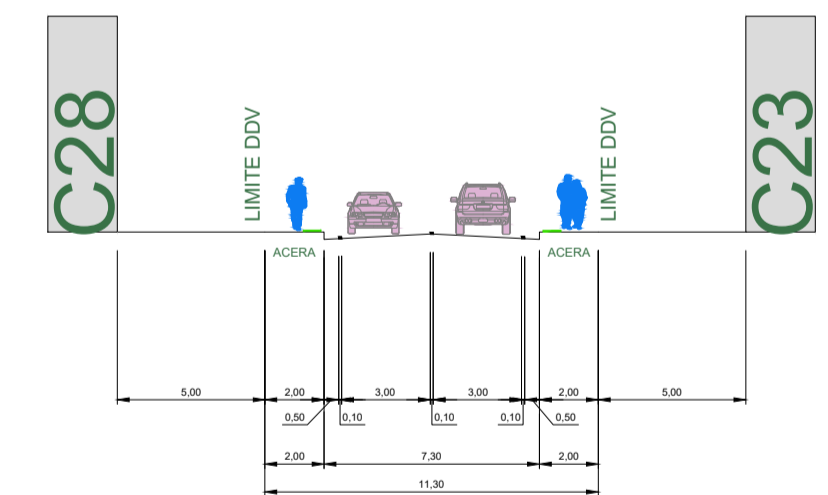
CORTE 11-11' (VIA C4)



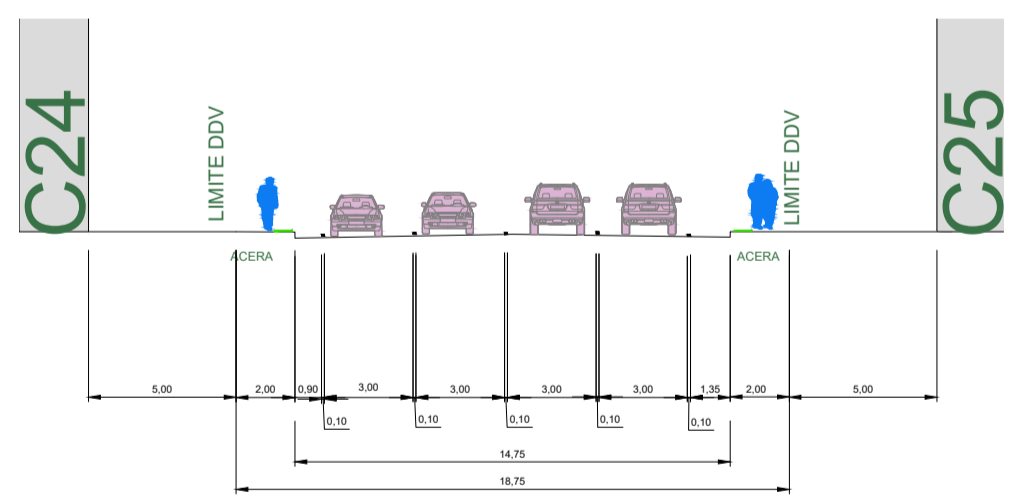
CORTE E-E' (VIA C5)



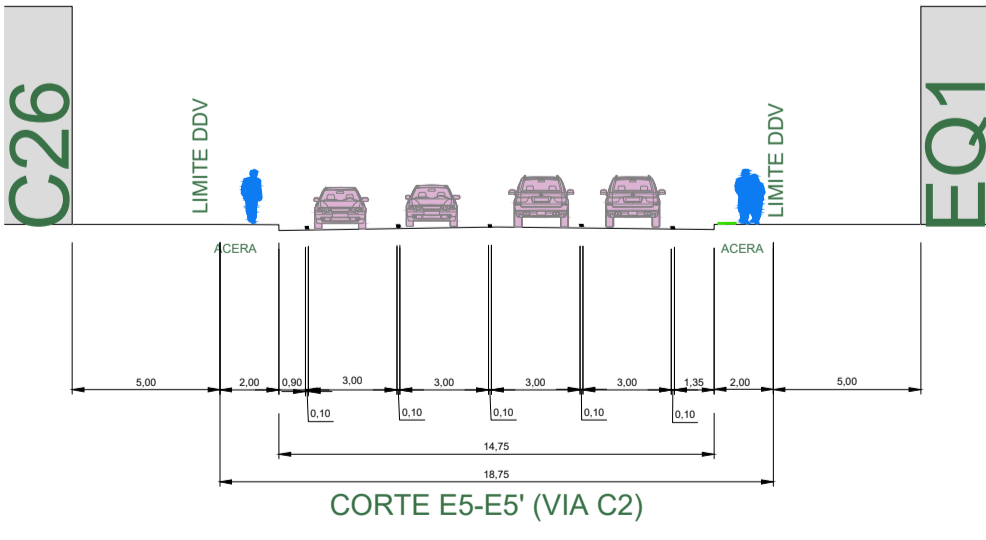
CORTE E4-E4' (VIA C6)



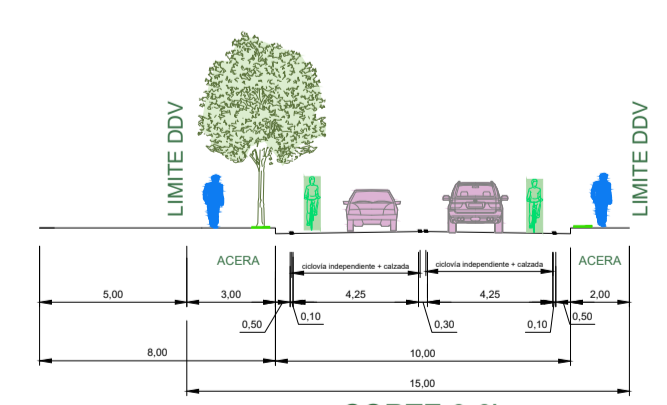
CORTE E1-E1' (VIA C2)



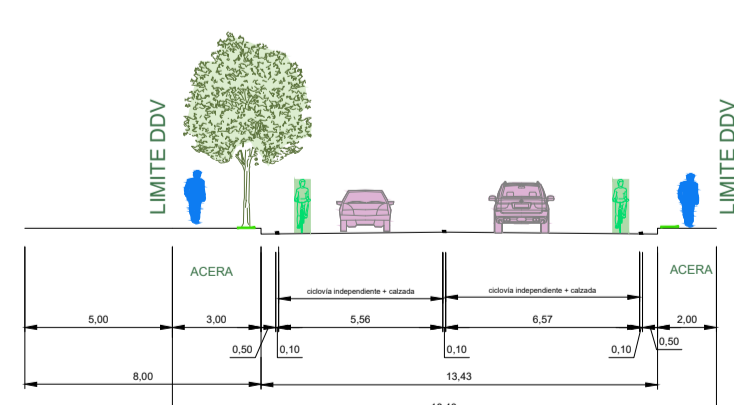
CORTE E3-E3' (VIA C6)



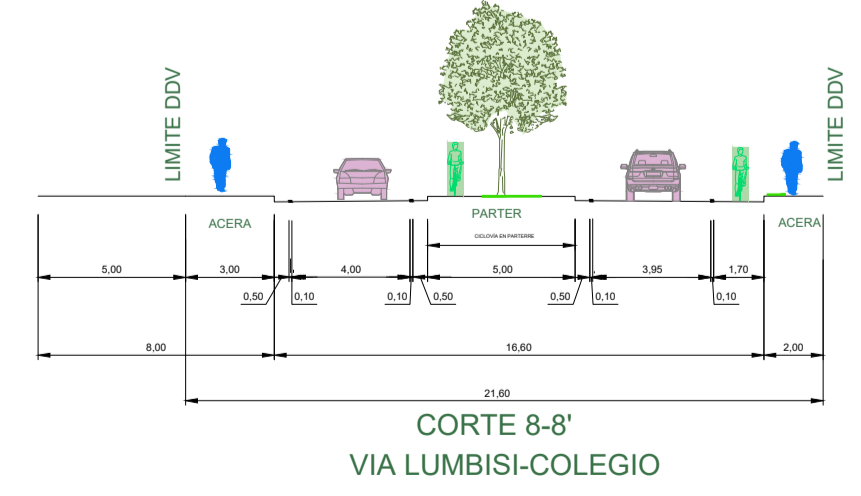
CORTE E5-E5' (VIA C2)



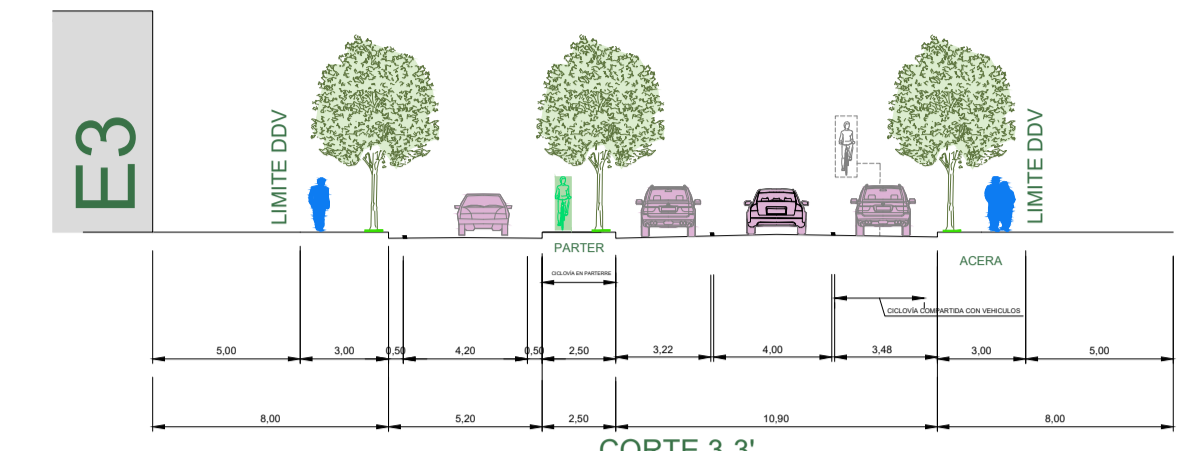
CORTE 6-6' VIA COLEGIO TREN



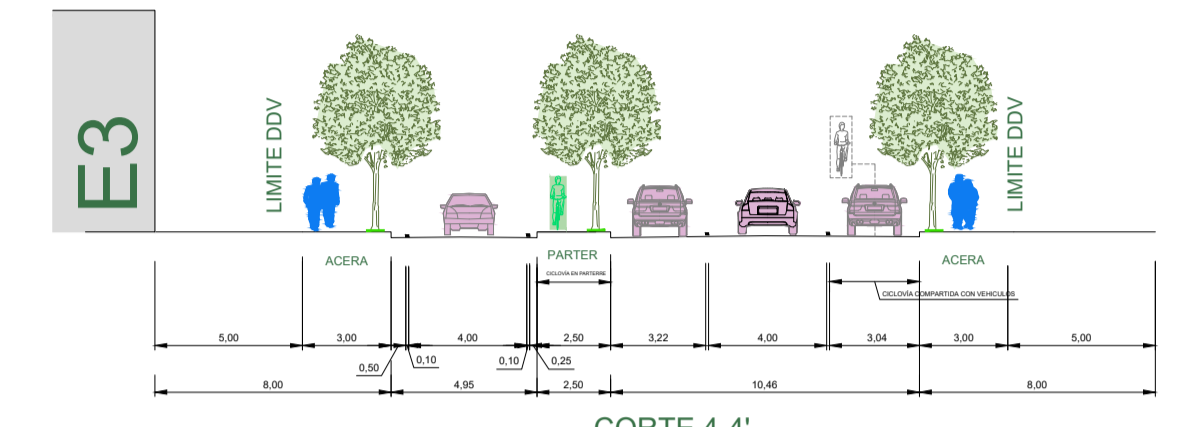
CORTE 7-7' VIA LUMBISI-COLEGIO



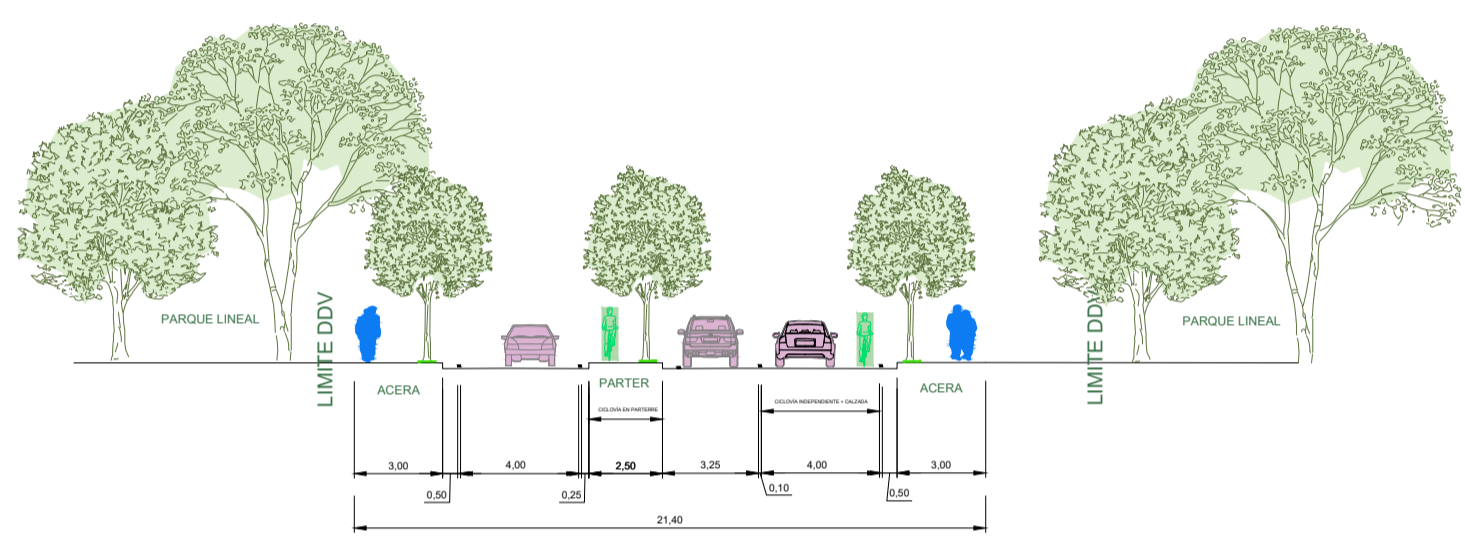
CORTE 8-8' VIA LUMBISI-COLEGIO



CORTE 3-3'



CORTE 4-4'



CORTE 5-5'

SIMBOLOGÍA

PROYECTO SAN PATRICIO OBRA NUEVA				CLAVE CATASTRAL No. 10112 00 001 000 000 000 No. FRENTO 1345504 RM No. 394061 FECHA:
UBICACION: Cumbayá, Quito, Ecuador	ZONIFICACION: VARIA	ADMINISTRACION: TUMBACO		
CONTIENE: Plano 10. Secciones Típicas	ESCALA: 1:3000	AREA TERRENO IRM: 41000.00 m ²		
PROFESIONAL: ARQ. STEPHEN FORNERS SENESCOT 1006 - 12 - 15515 06.05.12 0 - 3102	PROPIETARIO: URBANIZADORA MALAGA S.A CI. 17003811700 Representante	FECHA: 20180523	LAMINA: 10.1	

	REVISADO POR:	FECHA:
REVISIÓN 1	REVISADO0	FECHA0
REVISIÓN 2	REVISADO1	FECHA1
REVISIÓN 3	REVISADO2	FECHA2
REVISIÓN 4	REVISADO3	FECHA3