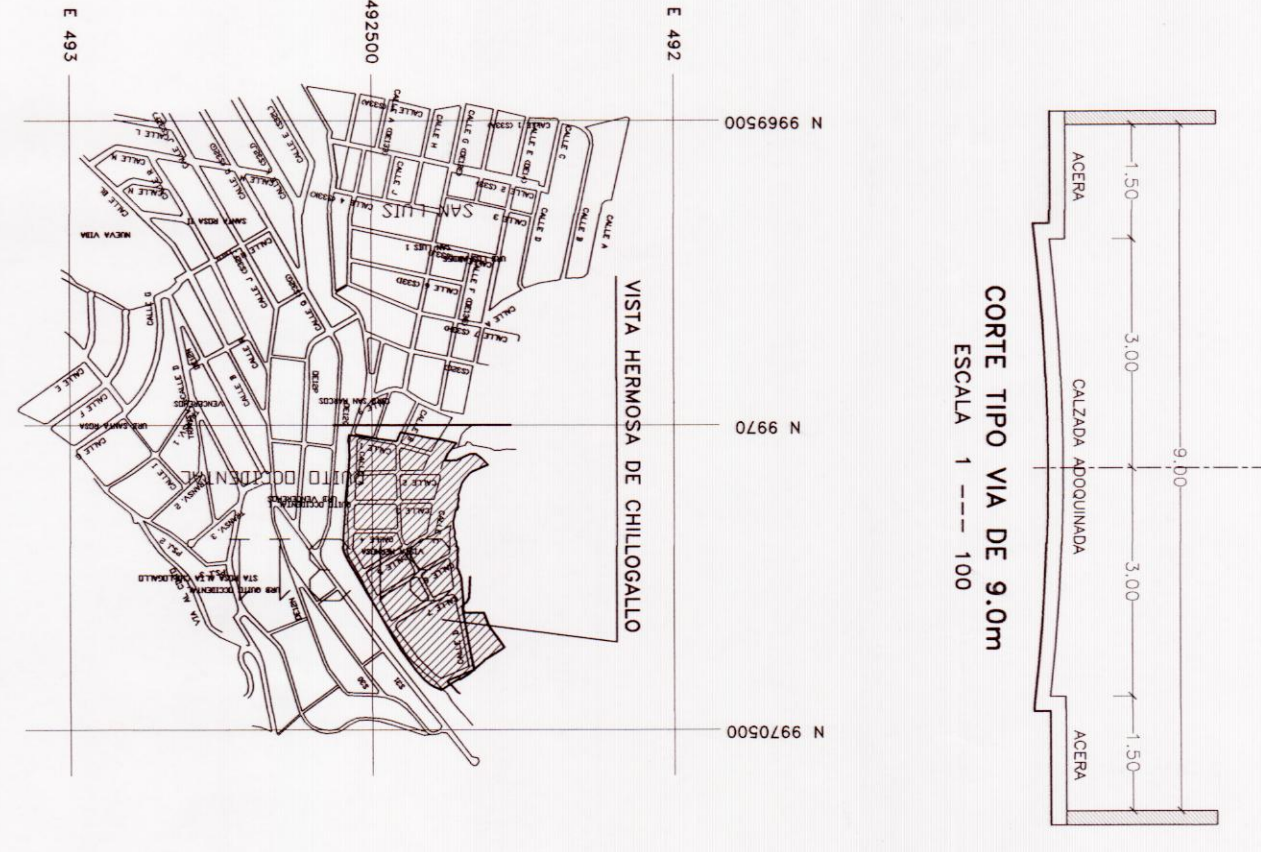
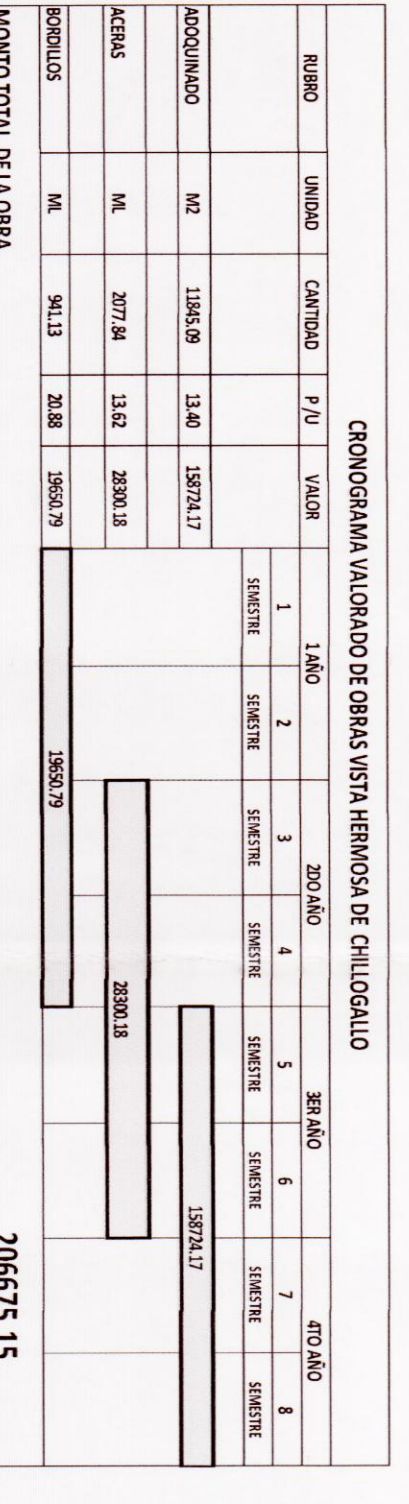


CUADRO DE AREAS Y PROPIETARIOS

MZ	PROPIETARIO	NO. COTILLA	A. LOTE	MZ	PROPIETARIO	NO. COTILLA	A. LOTE
1	ABRILIO VIVIANOS	170943334	243.12	7	ABRILIO VIVIANOS	170943334	243.12
2	LUKUNINGA OLGA M.	170943334	172.68	8	LUKUNINGA OLGA M.	170943334	172.68
3	HORRONS RAMIREZ	170943334	168.15	9	HORRONS RAMIREZ	170943334	168.15
4	RAMIREZ RAMIREZ	170943334	179.56	10	RAMIREZ RAMIREZ	170943334	179.56
5	RAMIREZ RAMIREZ	170943334	179.56	11	RAMIREZ RAMIREZ	170943334	179.56
6	RAMIREZ RAMIREZ	170943334	179.56	12	RAMIREZ RAMIREZ	170943334	179.56
7	RAMIREZ RAMIREZ	170943334	179.56	13	RAMIREZ RAMIREZ	170943334	179.56
8	RAMIREZ RAMIREZ	170943334	179.56	14	RAMIREZ RAMIREZ	170943334	179.56
9	RAMIREZ RAMIREZ	170943334	179.56	15	RAMIREZ RAMIREZ	170943334	179.56
10	RAMIREZ RAMIREZ	170943334	179.56	16	RAMIREZ RAMIREZ	170943334	179.56
11	RAMIREZ RAMIREZ	170943334	179.56	17	RAMIREZ RAMIREZ	170943334	179.56
12	RAMIREZ RAMIREZ	170943334	179.56	18	RAMIREZ RAMIREZ	170943334	179.56
13	RAMIREZ RAMIREZ	170943334	179.56	19	RAMIREZ RAMIREZ	170943334	179.56
14	RAMIREZ RAMIREZ	170943334	179.56	20	RAMIREZ RAMIREZ	170943334	179.56
15	RAMIREZ RAMIREZ	170943334	179.56	21	RAMIREZ RAMIREZ	170943334	179.56
16	RAMIREZ RAMIREZ	170943334	179.56	22	RAMIREZ RAMIREZ	170943334	179.56
17	RAMIREZ RAMIREZ	170943334	179.56	23	RAMIREZ RAMIREZ	170943334	179.56
18	RAMIREZ RAMIREZ	170943334	179.56	24	RAMIREZ RAMIREZ	170943334	179.56
19	RAMIREZ RAMIREZ	170943334	179.56	25	RAMIREZ RAMIREZ	170943334	179.56
20	RAMIREZ RAMIREZ	170943334	179.56	26	RAMIREZ RAMIREZ	170943334	179.56
21	RAMIREZ RAMIREZ	170943334	179.56	27	RAMIREZ RAMIREZ	170943334	179.56
22	RAMIREZ RAMIREZ	170943334	179.56	28	RAMIREZ RAMIREZ	170943334	179.56
23	RAMIREZ RAMIREZ	170943334	179.56	29	RAMIREZ RAMIREZ	170943334	179.56
24	RAMIREZ RAMIREZ	170943334	179.56	30	RAMIREZ RAMIREZ	170943334	179.56
25	RAMIREZ RAMIREZ	170943334	179.56	31	RAMIREZ RAMIREZ	170943334	179.56
26	RAMIREZ RAMIREZ	170943334	179.56	32	RAMIREZ RAMIREZ	170943334	179.56
27	RAMIREZ RAMIREZ	170943334	179.56	33	RAMIREZ RAMIREZ	170943334	179.56
28	RAMIREZ RAMIREZ	170943334	179.56	34	RAMIREZ RAMIREZ	170943334	179.56
29	RAMIREZ RAMIREZ	170943334	179.56	35	RAMIREZ RAMIREZ	170943334	179.56
30	RAMIREZ RAMIREZ	170943334	179.56	36	RAMIREZ RAMIREZ	170943334	179.56
31	RAMIREZ RAMIREZ	170943334	179.56	37	RAMIREZ RAMIREZ	170943334	179.56
32	RAMIREZ RAMIREZ	170943334	179.56	38	RAMIREZ RAMIREZ	170943334	179.56
33	RAMIREZ RAMIREZ	170943334	179.56	39	RAMIREZ RAMIREZ	170943334	179.56
34	RAMIREZ RAMIREZ	170943334	179.56	40	RAMIREZ RAMIREZ	170943334	179.56
35	RAMIREZ RAMIREZ	170943334	179.56	41	RAMIREZ RAMIREZ	170943334	179.56
36	RAMIREZ RAMIREZ	170943334	179.56	42	RAMIREZ RAMIREZ	170943334	179.56
37	RAMIREZ RAMIREZ	170943334	179.56	43	RAMIREZ RAMIREZ	170943334	179.56
38	RAMIREZ RAMIREZ	170943334	179.56	44	RAMIREZ RAMIREZ	170943334	179.56
39	RAMIREZ RAMIREZ	170943334	179.56	45	RAMIREZ RAMIREZ	170943334	179.56
40	RAMIREZ RAMIREZ	170943334	179.56	46	RAMIREZ RAMIREZ	170943334	179.56
41	RAMIREZ RAMIREZ	170943334	179.56	47	RAMIREZ RAMIREZ	170943334	179.56
42	RAMIREZ RAMIREZ	170943334	179.56	48	RAMIREZ RAMIREZ	170943334	179.56
43	RAMIREZ RAMIREZ	170943334	179.56	49	RAMIREZ RAMIREZ	170943334	179.56
44	RAMIREZ RAMIREZ	170943334	179.56	50	RAMIREZ RAMIREZ	170943334	179.56
45	RAMIREZ RAMIREZ	170943334	179.56	51	RAMIREZ RAMIREZ	170943334	179.56
46	RAMIREZ RAMIREZ	170943334	179.56	52	RAMIREZ RAMIREZ	170943334	179.56
47	RAMIREZ RAMIREZ	170943334	179.56	53	RAMIREZ RAMIREZ	170943334	179.56
48	RAMIREZ RAMIREZ	170943334	179.56	54	RAMIREZ RAMIREZ	170943334	179.56
49	RAMIREZ RAMIREZ	170943334	179.56	55	RAMIREZ RAMIREZ	170943334	179.56
50	RAMIREZ RAMIREZ	170943334	179.56	56	RAMIREZ RAMIREZ	170943334	179.56
51	RAMIREZ RAMIREZ	170943334	179.56	57	RAMIREZ RAMIREZ	170943334	179.56
52	RAMIREZ RAMIREZ	170943334	179.56	58	RAMIREZ RAMIREZ	170943334	179.56
53	RAMIREZ RAMIREZ	170943334	179.56	59	RAMIREZ RAMIREZ	170943334	179.56
54	RAMIREZ RAMIREZ	170943334	179.56	60	RAMIREZ RAMIREZ	170943334	179.56
55	RAMIREZ RAMIREZ	170943334	179.56	61	RAMIREZ RAMIREZ	170943334	179.56
56	RAMIREZ RAMIREZ	170943334	179.56	62	RAMIREZ RAMIREZ	170943334	179.56
57	RAMIREZ RAMIREZ	170943334	179.56	63	RAMIREZ RAMIREZ	170943334	179.56
58	RAMIREZ RAMIREZ	170943334	179.56	64	RAMIREZ RAMIREZ	170943334	179.56
59	RAMIREZ RAMIREZ	170943334	179.56	65	RAMIREZ RAMIREZ	170943334	179.56
60	RAMIREZ RAMIREZ	170943334	179.56	66	RAMIREZ RAMIREZ	170943334	179.56
61	RAMIREZ RAMIREZ	170943334	179.56	67	RAMIREZ RAMIREZ	170943334	179.56
62	RAMIREZ RAMIREZ	170943334	179.56	68	RAMIREZ RAMIREZ	170943334	179.56
63	RAMIREZ RAMIREZ	170943334	179.56	69	RAMIREZ RAMIREZ	170943334	179.56
64	RAMIREZ RAMIREZ	170943334	179.56	70	RAMIREZ RAMIREZ	170943334	179.56
65	RAMIREZ RAMIREZ	170943334	179.56	71	RAMIREZ RAMIREZ	170943334	179.56
66	RAMIREZ RAMIREZ	170943334	179.56	72	RAMIREZ RAMIREZ	170943334	179.56
67	RAMIREZ RAMIREZ	170943334	179.56	73	RAMIREZ RAMIREZ	170943334	179.56
68	RAMIREZ RAMIREZ	170943334	179.56	74	RAMIREZ RAMIREZ	170943334	179.56
69	RAMIREZ RAMIREZ	170943334	179.56	75	RAMIREZ RAMIREZ	170943334	179.56
70	RAMIREZ RAMIREZ	170943334	179.56	76	RAMIREZ RAMIREZ	170943334	179.56
71	RAMIREZ RAMIREZ	170943334	179.56	77	RAMIREZ RAMIREZ	170943334	179.56
72	RAMIREZ RAMIREZ	170943334	179.56	78	RAMIREZ RAMIREZ	170943334	179.56
73	RAMIREZ RAMIREZ	170943334	179.56	79	RAMIREZ RAMIREZ	170943334	179.56
74	RAMIREZ RAMIREZ	170943334	179.56				
75	RAMIREZ RAMIREZ	170943334	179.56				
76	RAMIREZ RAMIREZ	170943334	179.56				
77	RAMIREZ RAMIREZ	170943334	179.56				
78	RAMIREZ RAMIREZ	170943334	179.56				
79	RAMIREZ RAMIREZ	170943334	179.56				

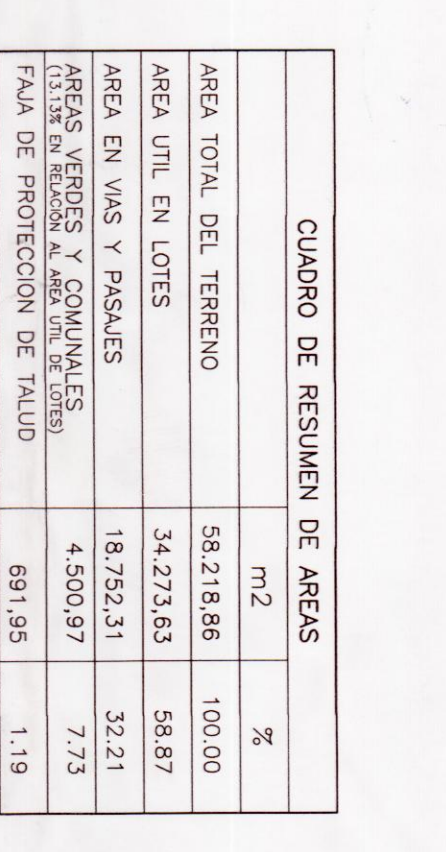


CUADRO DE RESUMEN DE AREAS

AREA VERDE 1	56.2188	10.00
AREA VERDE 2	54.2743	8.87
AREA VERDE 3	14.7623	2.21
AREA VERDE 4	4.5087	0.72
TOTAL	129.7641	19.80

CUADRO DE RESUMEN DE AREAS

AREA VERDE 1	56.2188	10.00
AREA VERDE 2	54.2743	8.87
AREA VERDE 3	14.7623	2.21
AREA VERDE 4	4.5087	0.72
TOTAL	129.7641	19.80



MUNICIPIO DEL DISTRITO METROPOLITANO DE QUITO
BARRIO VISTA HERMOSA DE CHILLOCALLO

El presente documento fue elaborado en cumplimiento de las disposiciones legales que rigen el uso y ocupación del suelo en el Distrito Metropolitano de Quito.

[Signature]

MUNICIPIO DEL DISTRITO METROPOLITANO DE QUITO
 Director General de Urbanismo y Planeación
 Oficina de Asesoramiento Técnico
 Calle C. No. 2517 y Calle A. No. 2521
 QUITO, ECUADOR