

N 9994250



N 9994200

N 9994150

N 9994100

N 9994050

N 9994000

N 9993950

N 9993900

N 9993850

### LEVANTAMIENTO TOPOGRAFICO COORDENADAS DATUM WGS-84 CORREGIDO QUITO ZONA 17 SISTEMA DE REFERENCIA ESPACIAL DISTRITO METROPOLITANO DE QUITO SIREC-DMQ

ESCALA: 1:750

### PERFIL 3

### CORTE A-A' DE PERFIL LONGITUDINAL

ESCALA 1:750



### PERFIL 4

### PERFIL 4 CORTE B-B' DE PERFIL TRANSVERSAL

ESCALA 1:750

E 508700

E 508750

E 508800

E 508850

E 508900

### CUADRO DE SIMBOLOGIAS

LINDERO	—
CURVAS DE NIVEL	— 2795 — 2795.50
CALLE	—
POSTE DE LUZ	⊙
POZO ALCANTARILLADO	⊙

CUADRO DE AREAS				
MANZANA 1		LINDEROS		
LOTE N°	AREA (m2)	NORTE	ESTE	DESTE
1	215.00	10.00	10.00	10.00
2	215.00	10.00	10.00	10.00
3	215.00	10.00	10.00	10.00
4	215.00	10.00	10.00	10.00
5	215.00	10.00	10.00	10.00
6	215.00	10.00	10.00	10.00
7	215.00	10.00	10.00	10.00
8	215.00	10.00	10.00	10.00
9	215.00	10.00	10.00	10.00
10	215.00	10.00	10.00	10.00

CUADRO DE AREAS				
MANZANA 2		LINDEROS		
LOTE N°	AREA (m2)	NORTE	ESTE	DESTE
11	180.00	10.00	10.00	10.00
12	180.00	10.00	10.00	10.00
13	180.00	10.00	10.00	10.00
14	180.00	10.00	10.00	10.00
15	180.00	10.00	10.00	10.00
16	180.00	10.00	10.00	10.00
17	180.00	10.00	10.00	10.00
18	180.00	10.00	10.00	10.00
19	180.00	10.00	10.00	10.00
20	180.00	10.00	10.00	10.00

CUADRO DE AREAS				
MANZANA 3		LINDEROS		
LOTE N°	AREA (m2)	NORTE	ESTE	DESTE
21	215.00	10.00	10.00	10.00
22	215.00	10.00	10.00	10.00
23	215.00	10.00	10.00	10.00
24	215.00	10.00	10.00	10.00
25	215.00	10.00	10.00	10.00
26	215.00	10.00	10.00	10.00
27	215.00	10.00	10.00	10.00
28	215.00	10.00	10.00	10.00
29	215.00	10.00	10.00	10.00
30	215.00	10.00	10.00	10.00

CUADRO DE AREAS				
MANZANA 4		LINDEROS		
LOTE N°	AREA (m2)	NORTE	ESTE	DESTE
31	180.00	10.00	10.00	10.00
32	180.00	10.00	10.00	10.00
33	180.00	10.00	10.00	10.00
34	180.00	10.00	10.00	10.00
35	180.00	10.00	10.00	10.00
36	180.00	10.00	10.00	10.00
37	180.00	10.00	10.00	10.00
38	180.00	10.00	10.00	10.00
39	180.00	10.00	10.00	10.00
40	180.00	10.00	10.00	10.00

CUADRO DE AREAS				
MANZANA 5		LINDEROS		
LOTE N°	AREA (m2)	NORTE	ESTE	DESTE
41	215.00	10.00	10.00	10.00
42	215.00	10.00	10.00	10.00
43	215.00	10.00	10.00	10.00
44	215.00	10.00	10.00	10.00
45	215.00	10.00	10.00	10.00
46	215.00	10.00	10.00	10.00
47	215.00	10.00	10.00	10.00
48	215.00	10.00	10.00	10.00
49	215.00	10.00	10.00	10.00
50	215.00	10.00	10.00	10.00

CUADRO DE AREAS				
MANZANA 6		LINDEROS		
LOTE N°	AREA (m2)	NORTE	ESTE	DESTE
51	180.00	10.00	10.00	10.00
52	180.00	10.00	10.00	10.00
53	180.00	10.00	10.00	10.00
54	180.00	10.00	10.00	10.00
55	180.00	10.00	10.00	10.00
56	180.00	10.00	10.00	10.00
57	180.00	10.00	10.00	10.00
58	180.00	10.00	10.00	10.00
59	180.00	10.00	10.00	10.00
60	180.00	10.00	10.00	10.00

CUADRO DE AREAS				
MANZANA 7		LINDEROS		
LOTE N°	AREA (m2)	NORTE	ESTE	DESTE
61	215.00	10.00	10.00	10.00
62	215.00	10.00	10.00	10.00
63	215.00	10.00	10.00	10.00
64	215.00	10.00	10.00	10.00
65	215.00	10.00	10.00	10.00
66	215.00	10.00	10.00	10.00
67	215.00	10.00	10.00	10.00
68	215.00	10.00	10.00	10.00
69	215.00	10.00	10.00	10.00
70	215.00	10.00	10.00	10.00

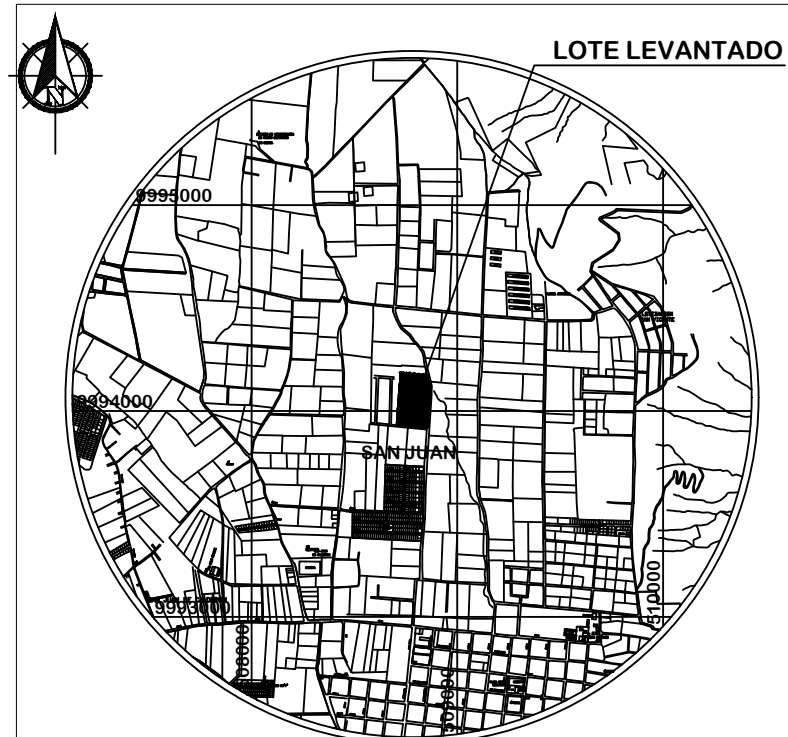

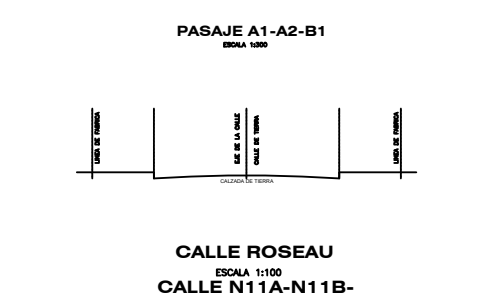
CUADRO DE AREAS				
MANZANA 8		LINDEROS		
LOTE N°	AREA (m2)	NORTE	ESTE	DESTE
71	180.00	10.00	10.00	10.00
72	180.00	10.00	10.00	10.00
73	180.00	10.00	10.00	10.00
74	180.00	10.00	10.00	10.00
75	180.00	10.00	10.00	10.00
76	180.00	10.00	10.00	10.00
77	180.00	10.00	10.00	10.00
78	180.00	10.00	10.00	10.00
79	180.00	10.00	10.00	10.00
80	180.00	10.00	10.00	10.00

CUADRO DE AREAS				
MANZANA 9		LINDEROS		
LOTE N°	AREA (m2)	NORTE	ESTE	DESTE
81	215.00	10.00	10.00	10.00
82	215.00	10.00	10.00	10.00
83	215.00	10.00	10.00	10.00
84	215.00	10.00	10.00	10.00
85	215.00	10.00	10.00	10.00
86	215.00	10.00	10.00	10.00
87	215.00	10.00	10.00	10.00
88	215.00	10.00	10.00	10.00
89	215.00	10.00	10.00	10.00
90	215.00	10.00	10.00	10.00

CUADRO DE AREAS				
MANZANA 10		LINDEROS		
LOTE N°	AREA (m2)	NORTE	ESTE	DESTE
91	180.00	10.00	10.00	10.00
92	180.00	10.00	10.00	10.00
93	180.00	10.00	10.00	10.00
94	180.00	10.00	10.00	10.00
95	180.00	10.00	10.00	10.00
96	180.00	10.00	10.00	10.00
97	180.00	10.00	10.00	10.00
98	180.00	10.00	10.00	10.00
99	180.00	10.00	10.00	10.00
100	180.00	10.00	10.00	10.00

CUADRO DE AREAS				
MANZANA 11		LINDEROS		
LOTE N°	AREA (m2)	NORTE	ESTE	DESTE
101	215.00	10.00	10.00	10.00
102	215.00	10.00	10.00	10.00
103	215.00	10.00	10.00	10.00
104	215.00	10.00	10.00	10.00
105	215.00	10.00	10.00	10.00
106	215.00	10.00	10.00	10.00
107	215.00	10.00	10.00	10.00
108	215.00	10.00	10.00	10.00
109	215.00	10.00	10.00	10.00
110	215.00	10.00	10.00	10.00

CUADRO DE AREAS				
MANZANA 12		LINDEROS		
LOTE N°	AREA (m2)	NORTE	ESTE	DESTE
111	180.00	10.00	10.00	10.00
112	180.00	10.00	10.00	10.00
113	180.00	10.00	10.00	10.00
114	180.00	10.00	10.00	10.00
115	180.00	10.00	10.00	10.00
116	180.00	10.00	10.00	10.00
117	180.00	10.00	10.00	10.00
118	180.00	10.00	10.00	10.00
119	180.00	10.00	10.00	10.00
120	180.00	10.00	10.00	10.00



### SECTOR: CALDERON UBICACION

ESCALA: 1:25000

### CUADRO DE AREAS Y PORCENTAJES

DESCRIPCION	AREAS (m2)	%
AREA DE LOTES	24883.10	65.27
AREA DE VIAS	9441.31	24.77
AREA VERDE	3319.73	8.71
AREA COMUNAL	476.87	1.25
AREA TOTAL PREDIO	38121.01	100.0000

COORDENADAS DATUM WGS-84			
PUNTOS	COORDENADAS E	COORDENADAS N	
PUNTO 1	X = 508848.20	Y = 9993921.09	
PUNTO 2	X = 508857.87	Y = 9994118.80	
PUNTO 3	X = 508845.81	Y = 9994173.59	
PUNTO 4	X = 508704.99	Y = 9994184.45	
PUNTO 5	X = 508698.74	Y = 9993935.75	

PROYECTO: LEVANTAMIENTO PLANIMETRICO Y TOPOGRAFICO DEL ASENTAMIENTO HUMANO DE HECHO Y CONSOLIDADO DENOMINADO "COMITE PRO MEJORAS DEL BARRIO SAN MIGUEL DE BELLAVISTA" SECTOR BELLAVISTA-ADMINISTRACION ZONAL CALDERON

UBICACION: PARRQUIA CALDERON SAN MIGUEL DE BELLAVISTA CANTON QUITO PROYINCA PICHINCHA

ISLAE CANTONAL: 14617-01-005 N° DE PREDIO: 5333154

CONTENIDO: LEVANTAMIENTO PLANIMETRICO Y TOPOGRAFICO PROPIETARIO:

UBICACION: CORTE DE PERFILES COMITE "SAN MIGUEL DE BELLAVISTA" PRESIDENTE

CUADRO DE AREAS CUADRO DE SIMBOLOGIAS

CORTE DE DETALLES COORDENADAS DATUM WGS 84 CORREGIDOS

FECHA: MARZO/2017 ESCALA: 1:750 PROFESIONAL:

TOPOGRAFIA Y UBICACION: DIBUJOS: 1 ARQ. VICTOR CHALCO VILARA P. 3904 A.M. 3488 TELE. 2060716-9910000

BELOS MUNICIPALES: