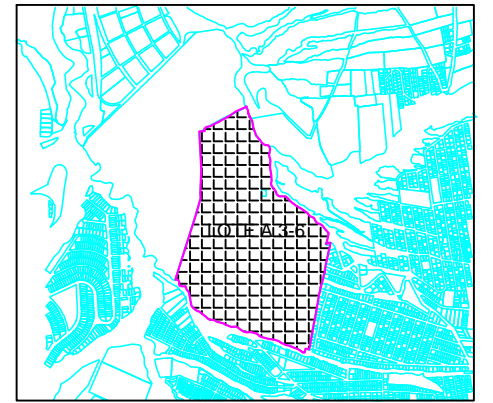
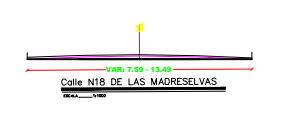
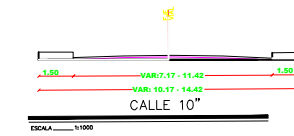
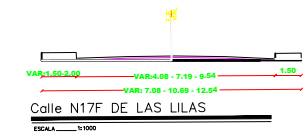

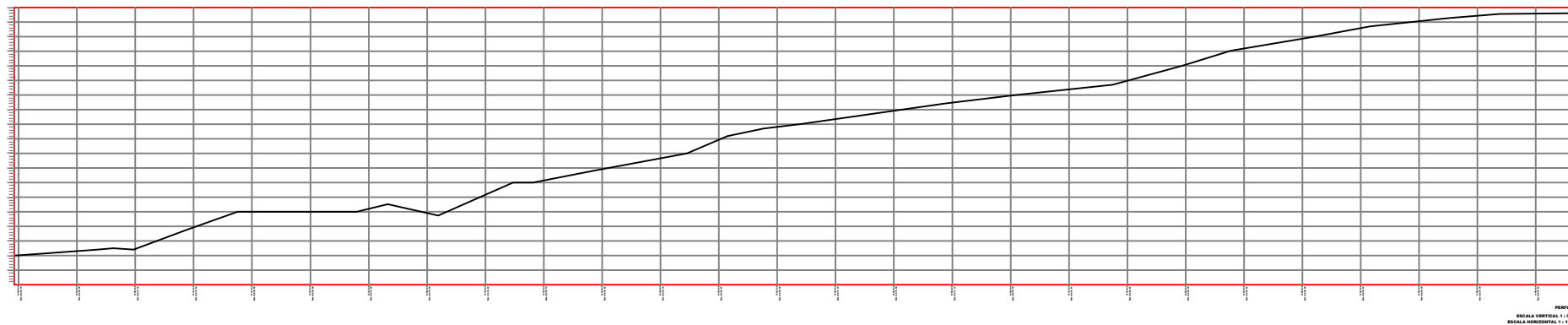
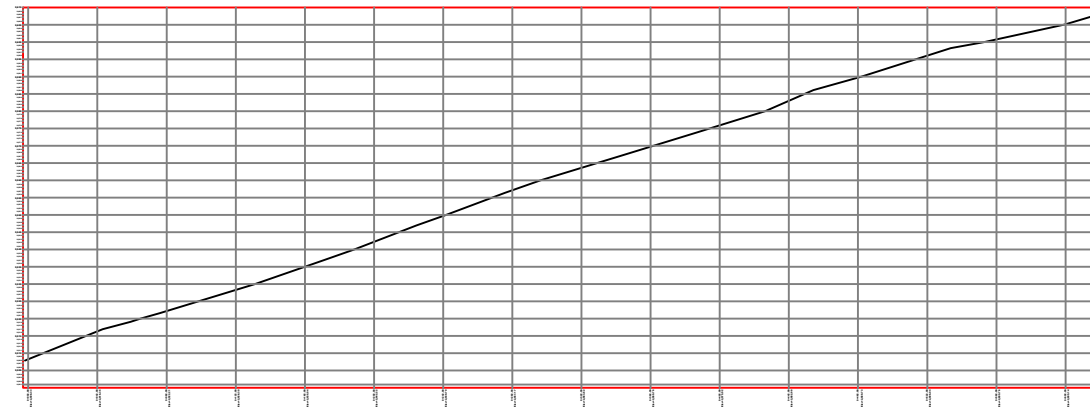
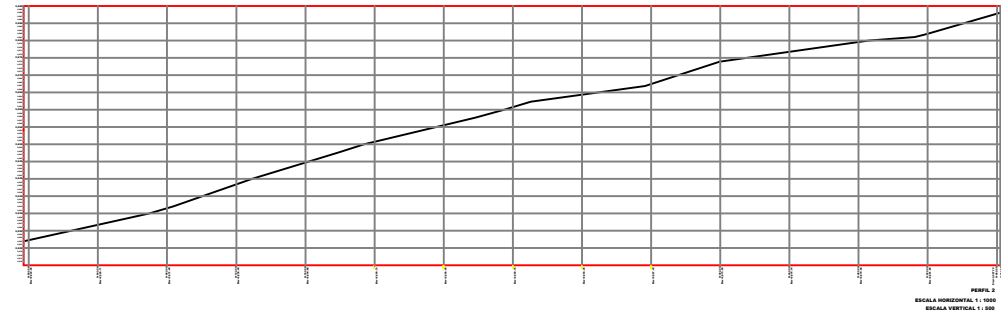


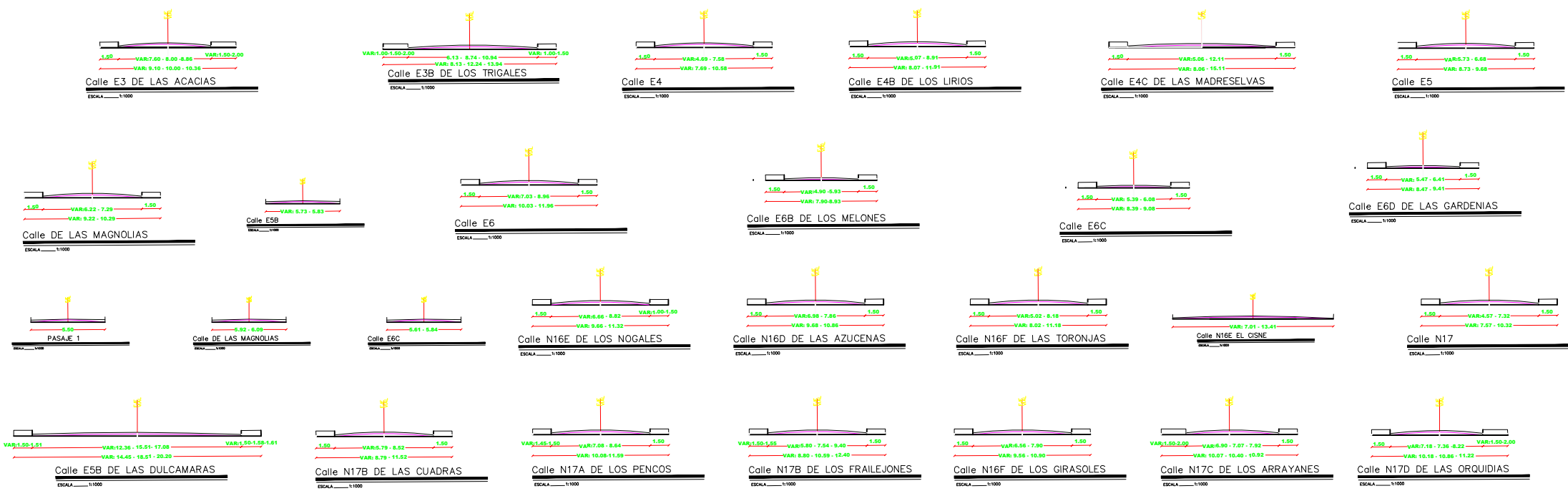
CORTES LONGITUDINALES Y TRASVERSALES



UBICACION
ESCALA _____ S/ESCALA



CORTES VIAS



LOTE A 3-6 " EL BOSQUE " DE LA HACIENDA TAJAMAR			
UBICACION: ZONA METROPOLITANA - CALDERON		PARROQUIA CALDERON	
BARRIO/SECTOR: UNION NACIONAL		DEPENDENCIA ADMINISTRATIVA: ADMINISTRACION ZONAL CALDERON	
NUMERO DE PREDIO: 679362		CLAVE CATASTRAL: 1411702001	
MUNICIPIO DEL DISTRITO METROPOLITANO DE QUITO			
INDICADAS		FECHA: AGOSTO 2020	LAMINA: 2 DE 3
CONTIENE: CORTES LONGITUDINALES Y TRASVERSALES CORTES VIAS			