












NOTAS

SIMBOLOGÍA

| | | | |
|---|-----------------------|---|------------|
|  | Bosque |  | Cerca Viva |
|  | Corredores verdes | | |
|  | Áreas Verdes Públicas | | |
|  | Equipamiento | | |
|  | Borde de predios | | |
|  | Borde de Quebrada | | |



| | | | | |
|---|---|---|----------|--|
| PROYECTO SAN PATRICIO OBRA NUEVA | |  | | <small>CLAVE CATASTRAL No. No. PREDIO IRM No. FECHA:</small> |
| <small>UBICACION:</small> | Cumbayá, Quito, Ecuador | <small>ZONIFICACION:</small> | VARIA | TUMBACO |
| <small>CONTIENE:</small> | Plano 14. Conexión Red Verde | <small>ESCALA:</small> | 1:5000 | <small>AREA TERRENO IRM: 3872119 210.861.0007 3872120 11.636.6367 3872121 243.074.6367</small> |
| <small>PROFESIONAL:</small> | <small>PROPIETARIO:</small> | <small>FECHA:</small> | 20210405 | <small>LAMINA:</small> |
| <small>ARO. JOSÉ LUIS ROMERO L. SENESECYT 1036 - 04 - 542813 L.P.F., 5754</small> | <small>URBANIZADORA MALAGA S.A. QI. 1760381730 Representante:</small> | <small>DIBUJO:</small> | | 14 |