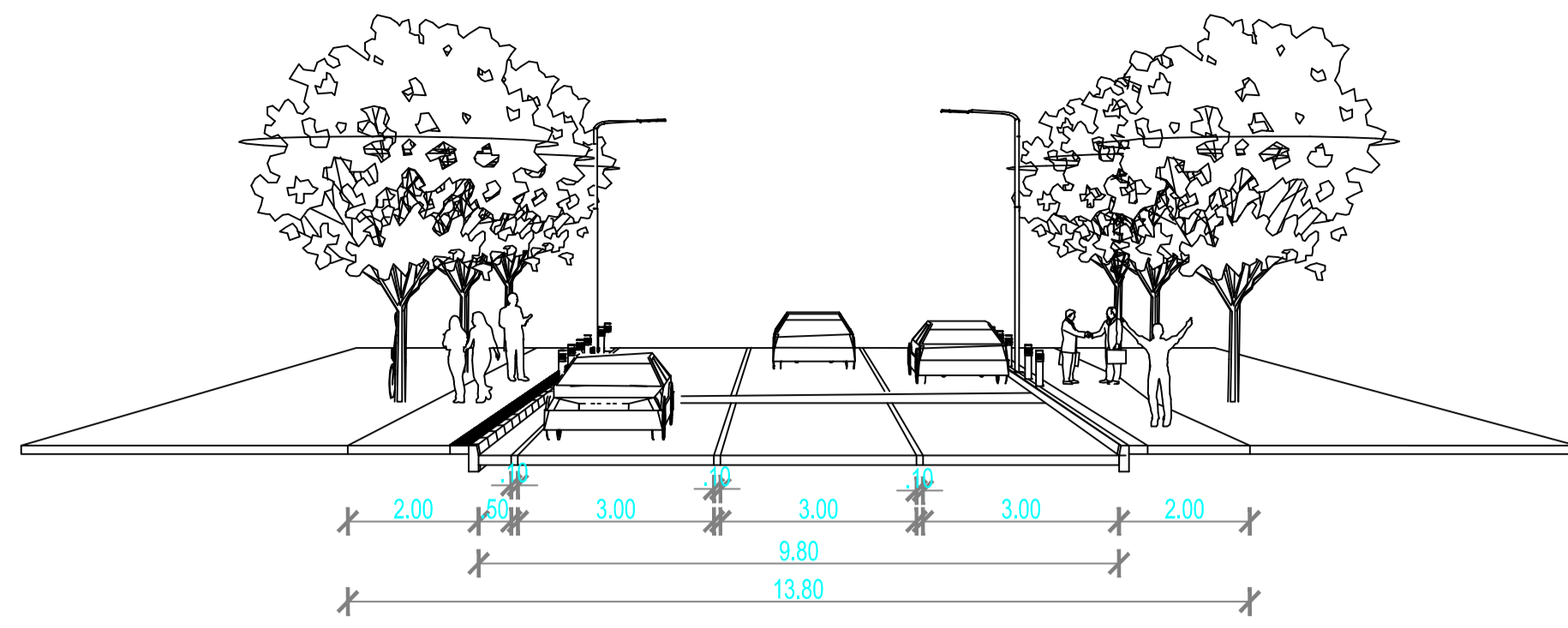
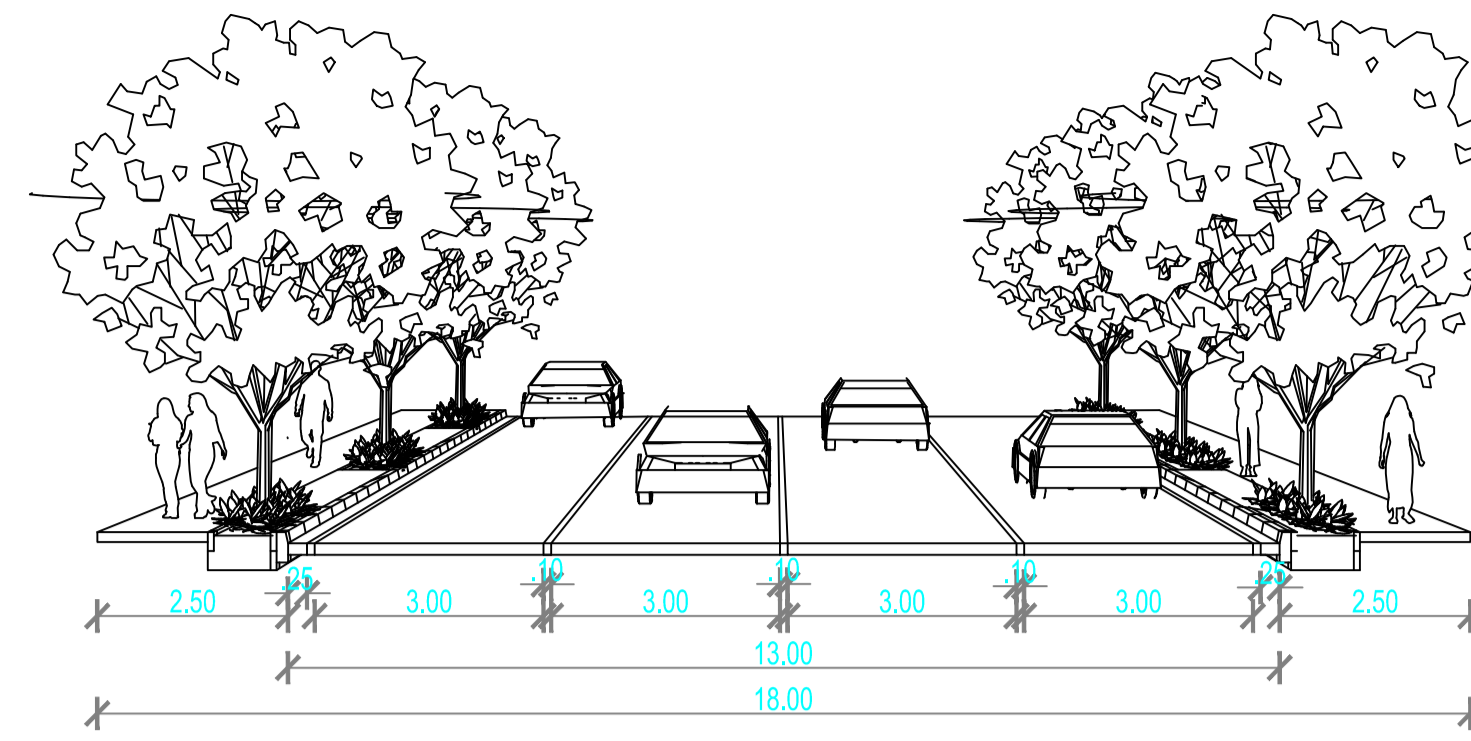
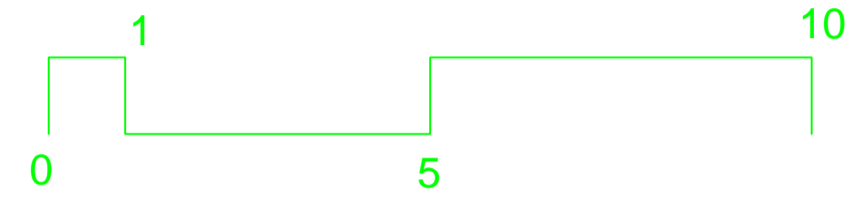


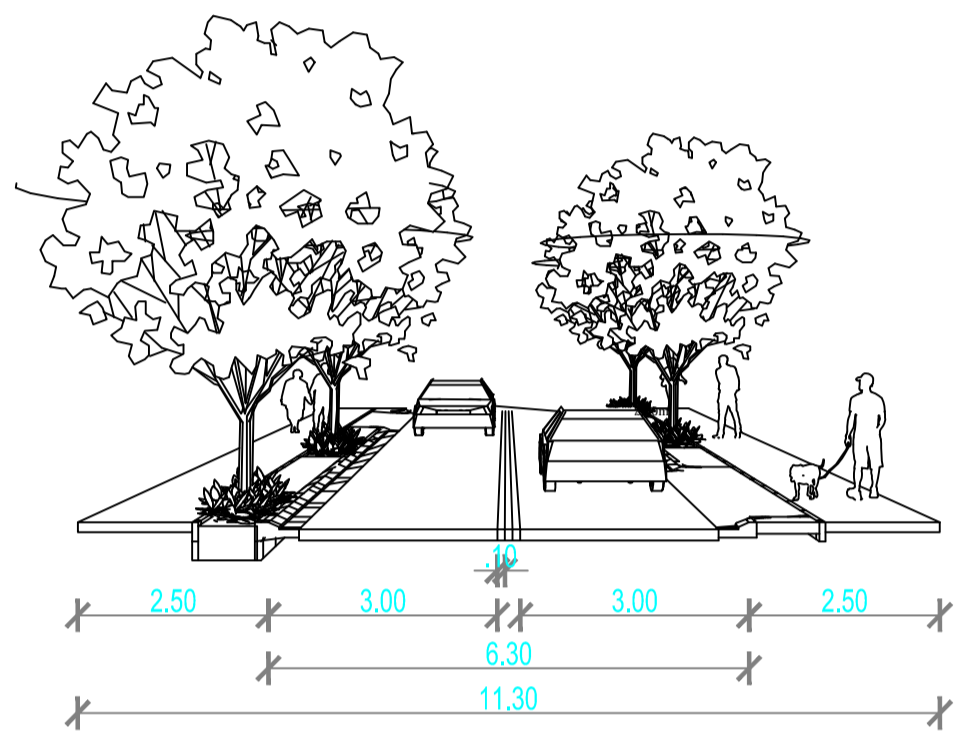
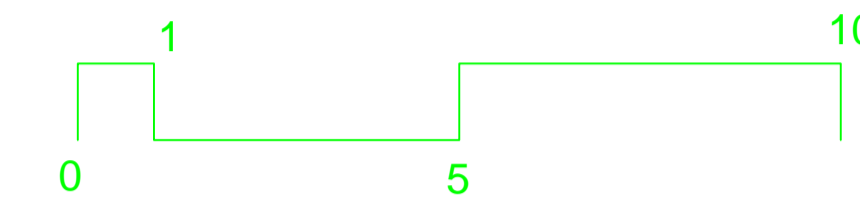
NOTAS



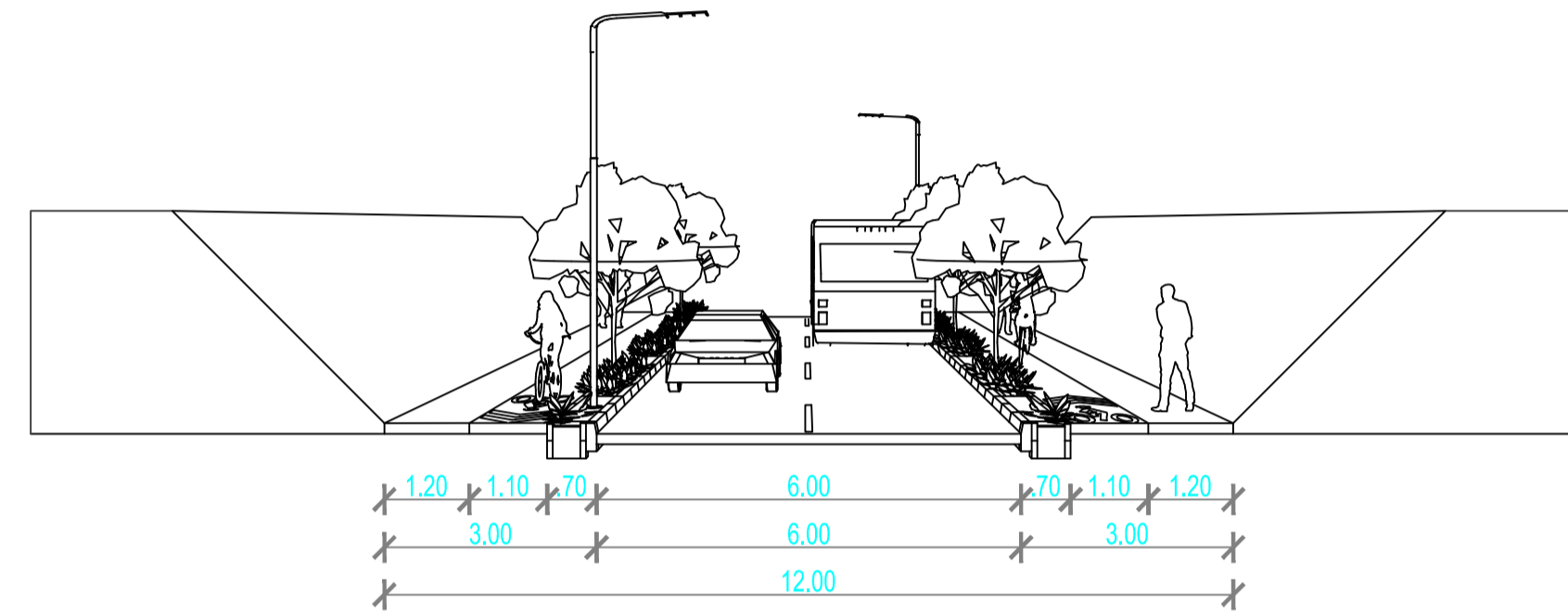

CORTE 11
CALLES: E3



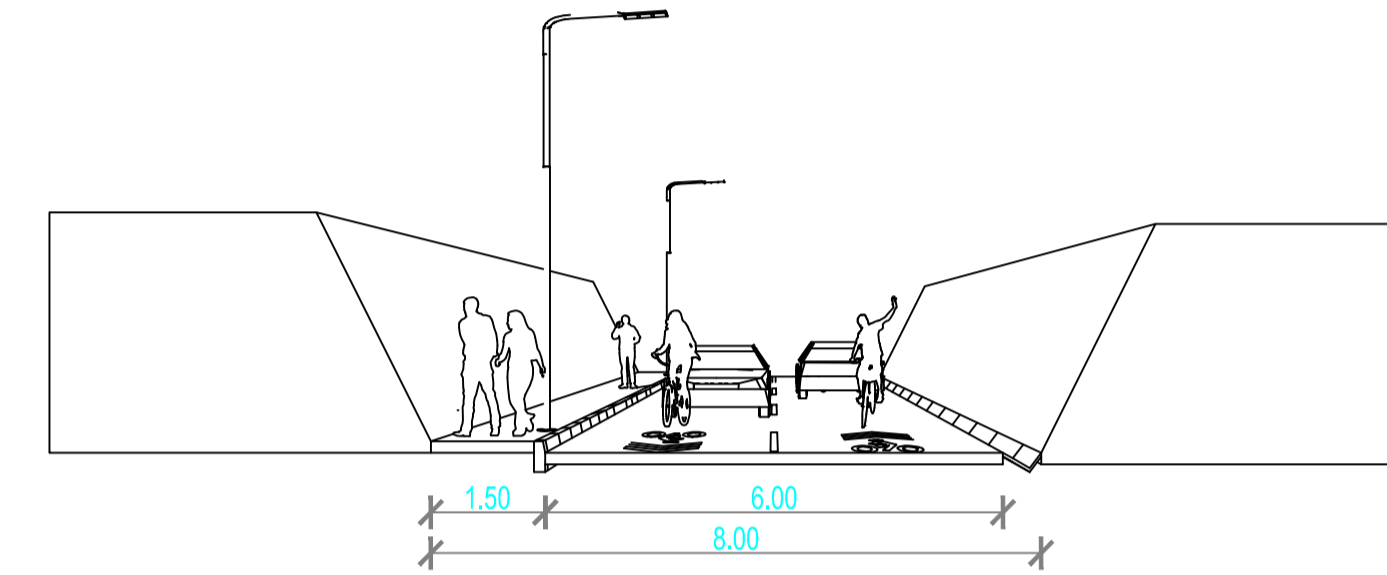
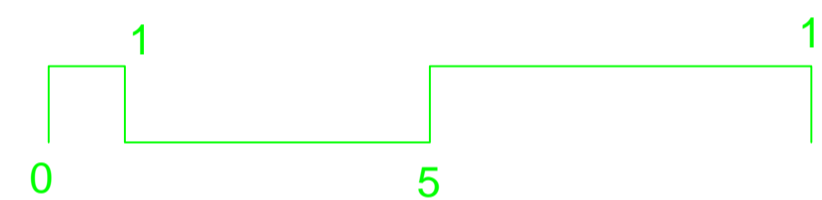
CORTE 12
CALLES: G3



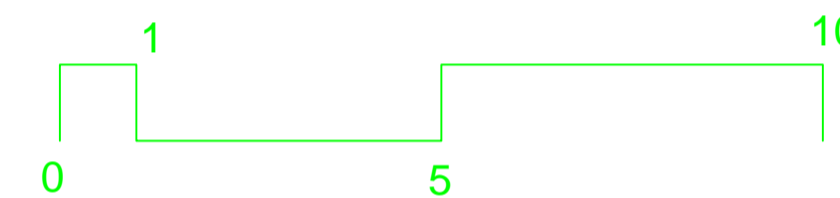
CORTE 13
CALLES: H1;G1;G1-N;F1;F2; F4



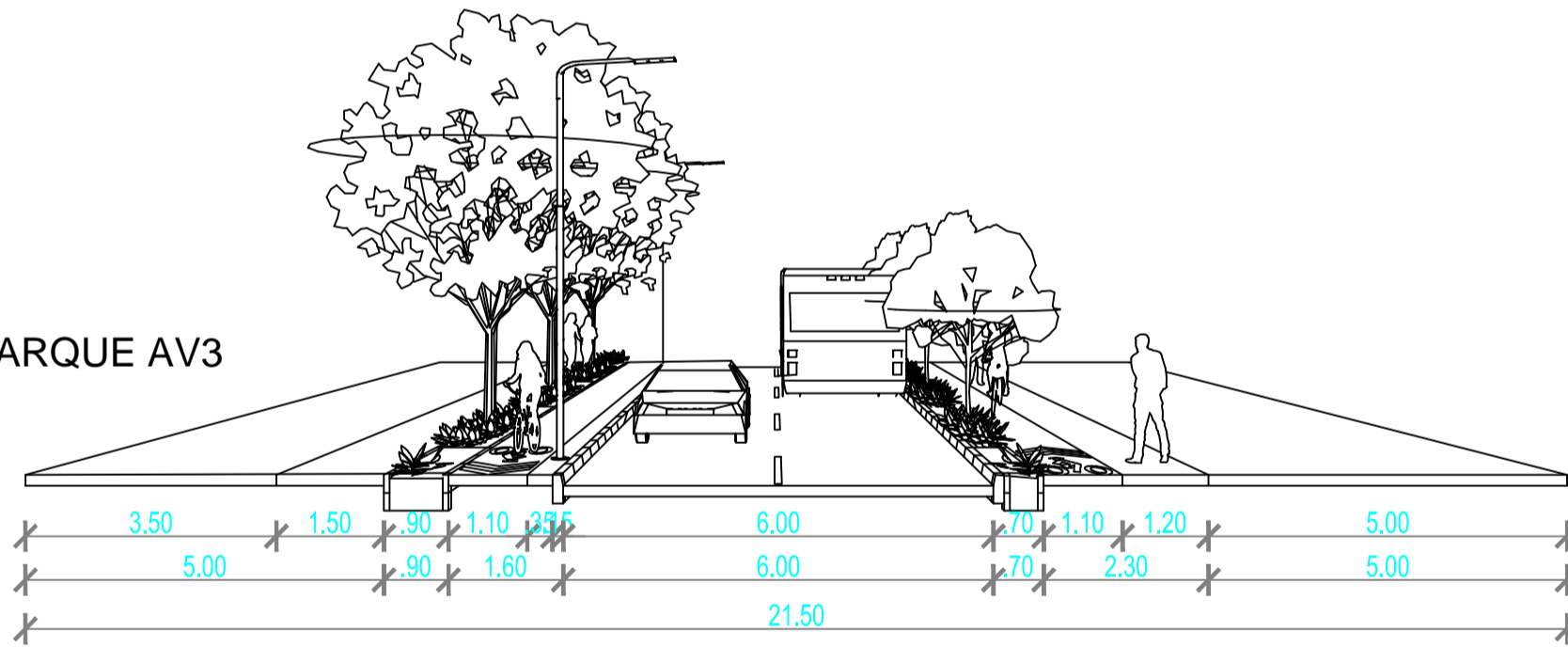
CORTE 14
CALLE: ELOY ALFARO
TRAMO 1
PERFIL SEGÚN SECRETARÍA DE MOVILIDAD



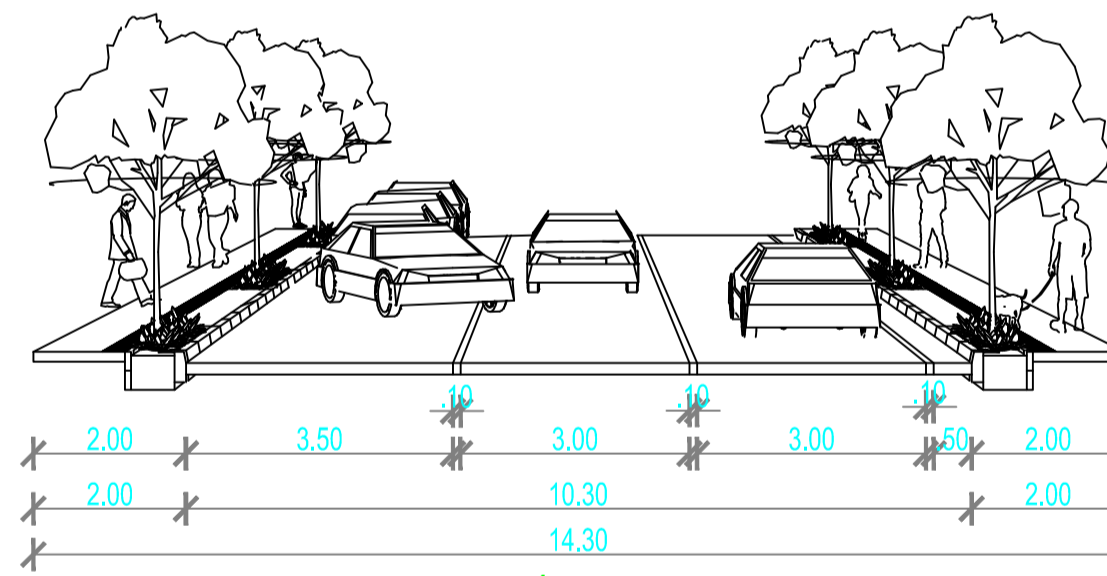
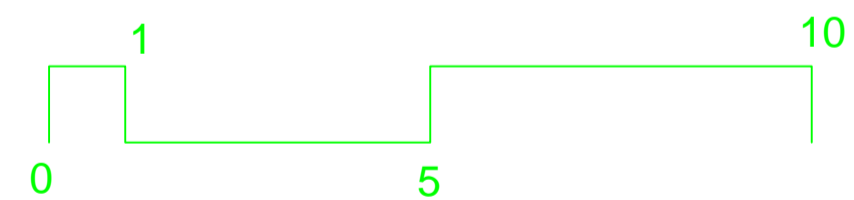
CORTE 15
CALLE: ELOY ALFARO
TRAMO 2
PERFIL EN ZONA ESTRECHA DE 8M (PROPUESTA)



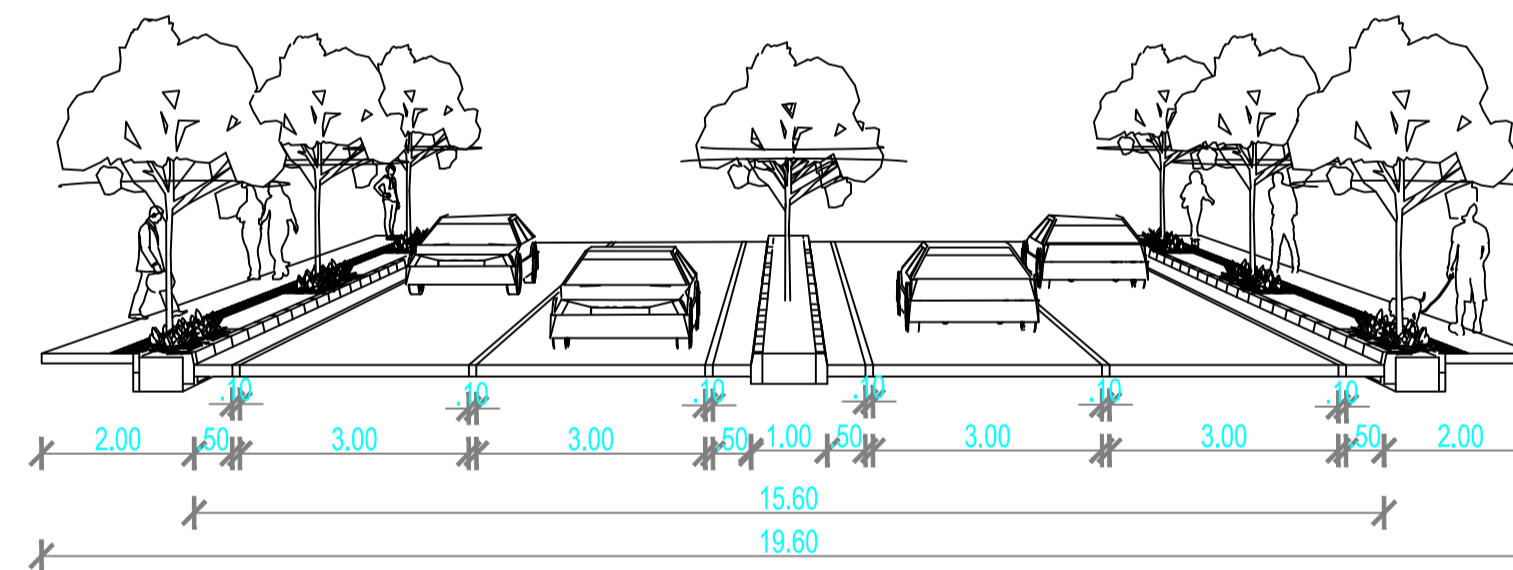
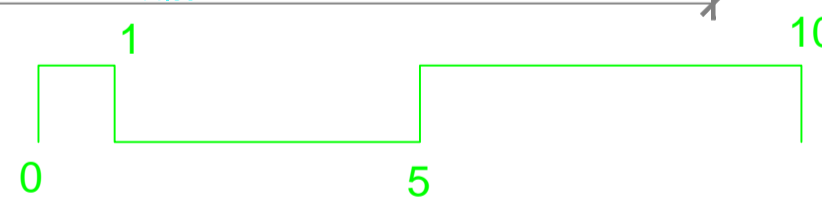
PARQUE AV3



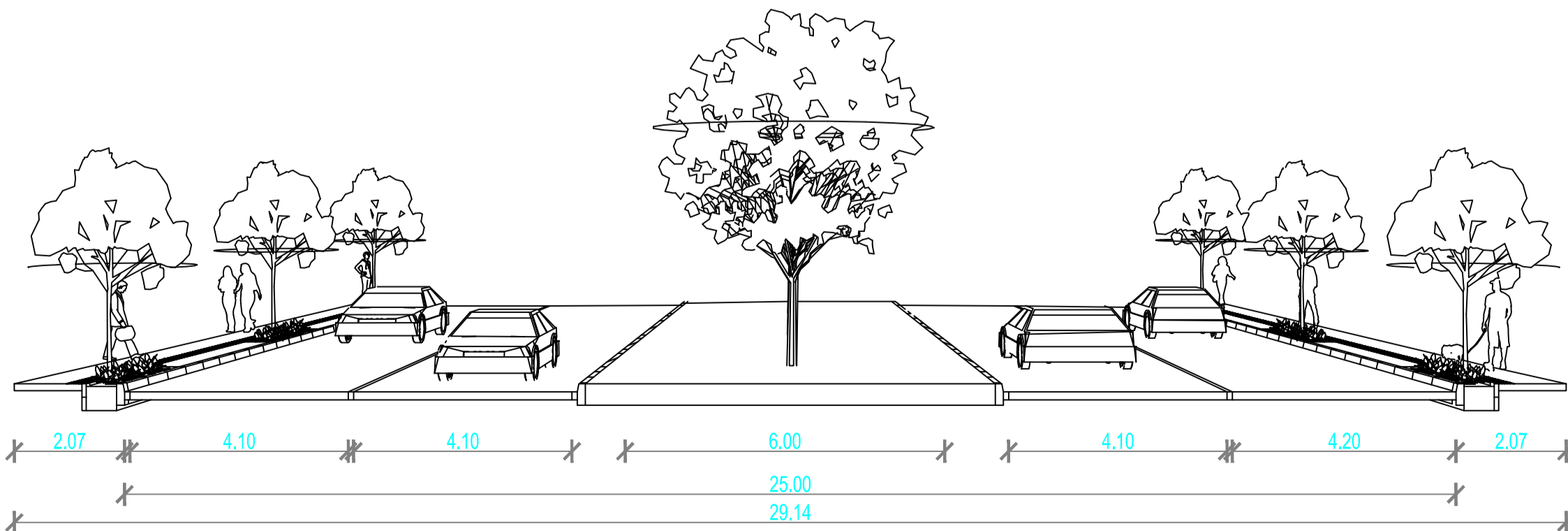
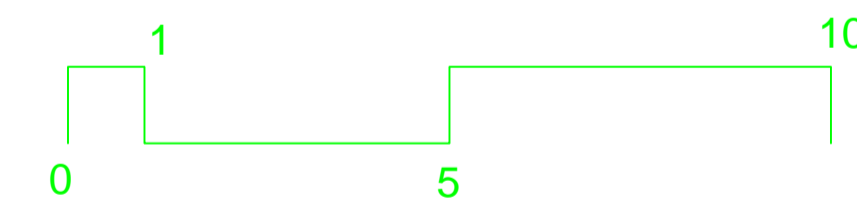
CORTE 16
CALLE: ELOY ALFARO
TRAMO 3
PERFIL FRENTE A PARQUE AV3 (PROPUESTA)



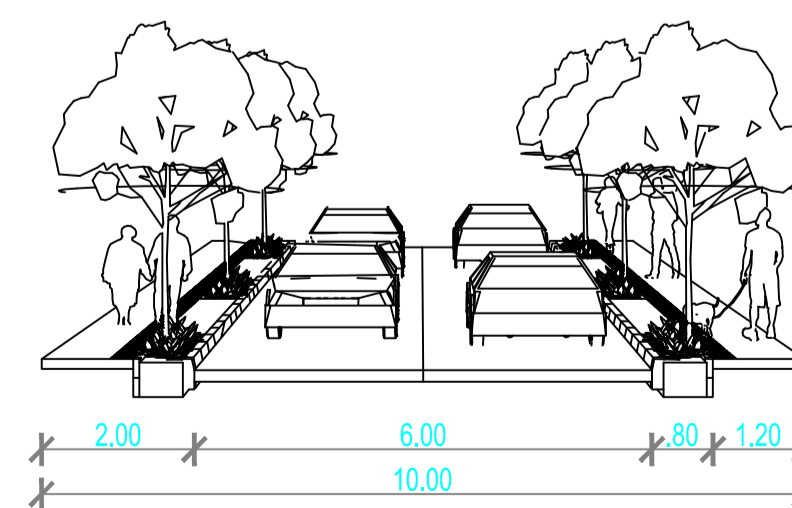
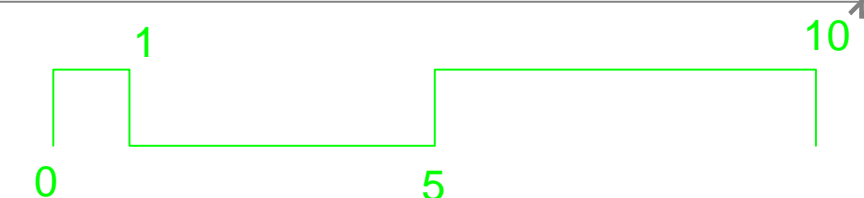
CORTE 17
D2



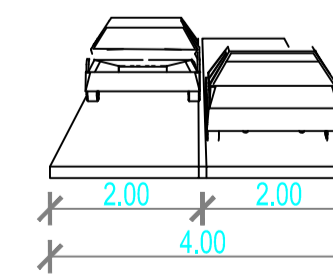
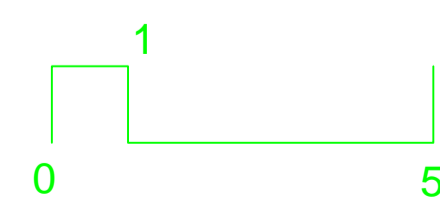
CORTE 18
F3



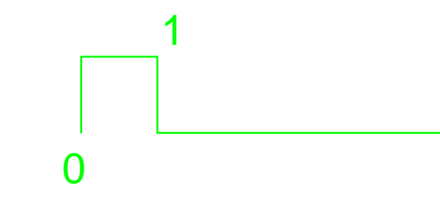
CORTE 19
G5.1



CORTE 20
G5.2



CORTE 21
E1



SIMBOLOGÍA

PROYECTO SAN PATRICIO OBRA NUEVA		San Patricio		CLAVE CATASTRAL: No. No. PRECIO No. No. No. No. No. No.
UBICACION: Cumbayá, Quito, Ecuador	ZONIFICACION: VARIA	ADMINISTRACION: TUMBACO		AREA TERRENO IRM: 1-5000 11,246.00m ² 243.974.40m ²
CONTIENE: Plano 10, Secciones Viales Tipo	ESCALA: 1-5000	FECHA: 20210405	LAMINA: 10.3	
PROFESIONAL:  JOSE LUIS ROMERO LANDSCAPER No. SENESCYT 1006 - 04 - 542913 S.P.P. - 5754	PROPIETARIO:  URBANIZADORA MALAGA S.A. C.I. 170381720 Representante			