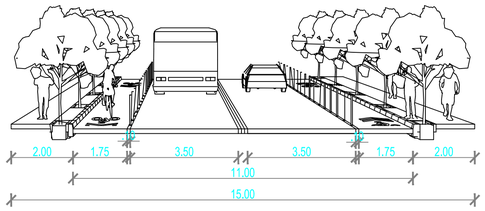

CORTE 5
CALLE RIO SANTIAGO

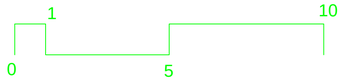

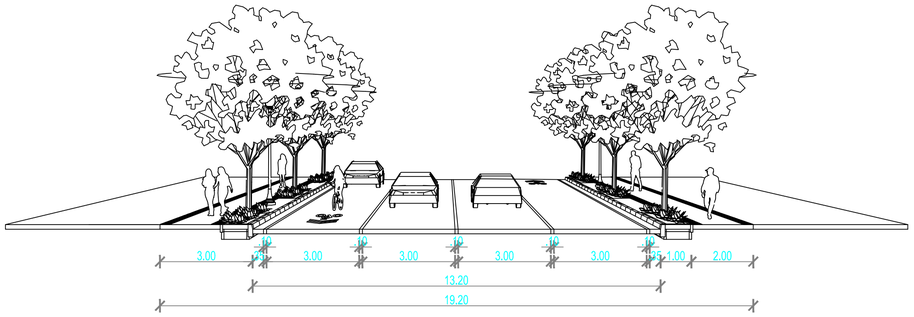

CORTE 6
CALLES: C1 Sur , C2-1

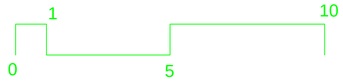

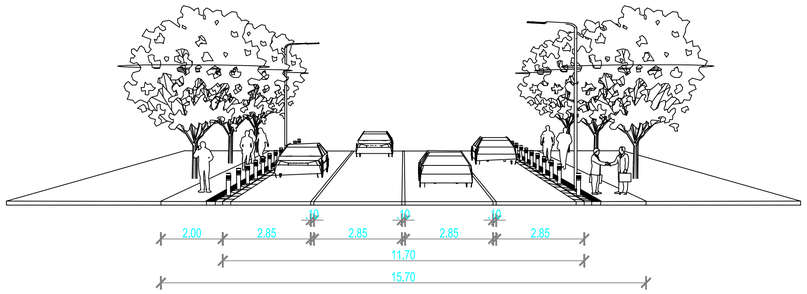

CORTE 7
CALLES: C1 Norte

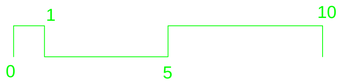

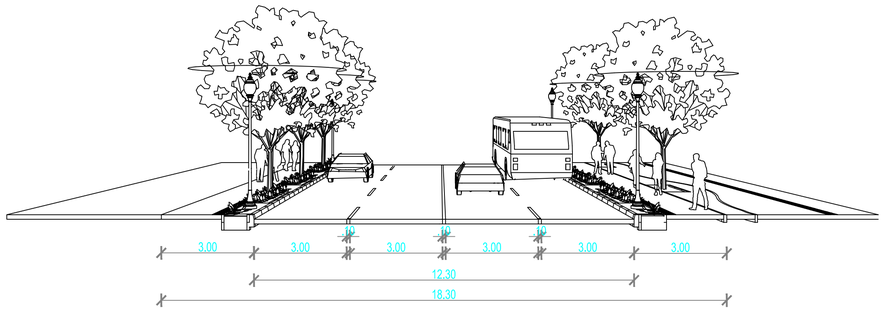

CORTE 8
CALLES: C2

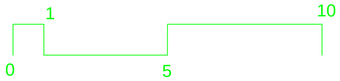

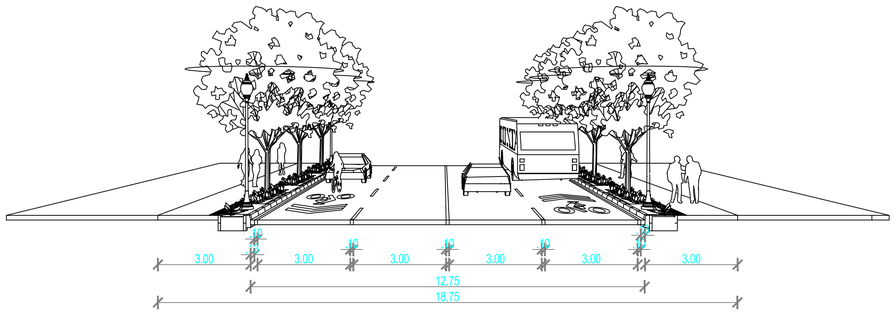

CORTE 9
CALLES: C6

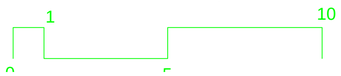

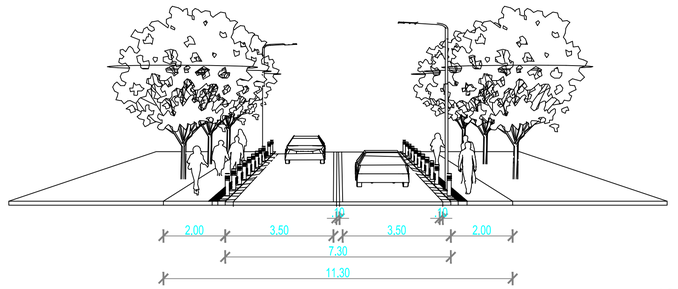

CORTE 10
CALLES: C4

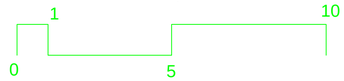

NOTAS

SIMBOLOGÍA

PROYECTO SAN PATRICIO OBRA NUEVA San Patricio		CLAVE CATASTRAL No. Antes de la Unificación: 3672119-3672120-3672121 Después de la Unificación: 3672119-3672120-3672121 No. PREDIO 3672119, 3672120, 3672121 IRM No.: 3672119, 3672120, 3672121 FECHA: 20210405
UBICACION: Cumbayá, Quito. Ecuador	ZONIFICACION: VARIA	ADMINISTRACIÓN: TUMBACO
CONTIENE: Plano 10. Secciones Viales Tipo	ESCALA: 1:5000	AREA TERRENO IRM: 3672119 210,991.59m² 3672120 11,549.43m² 3672121 243,574.43m²
PROFESIONAL: JOSE LUIS ROMERO LANDAZURI ARQ. JOSÉ LUIS ROMERO L. SENESCYT 1036 - 04 - 542813 L.P.P - 5754	PROPIETARIO: URBANIZADORA MALAGA S.A. Ci. 1790381730 Representante:	FECHA: 20210405 DIBUJO: DIBUJO LAMINA: 10.2