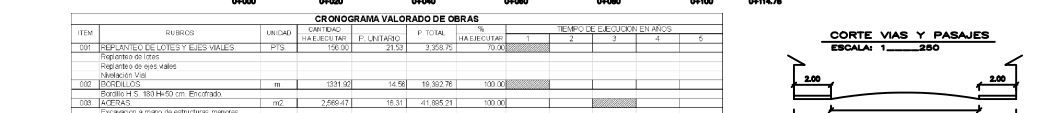

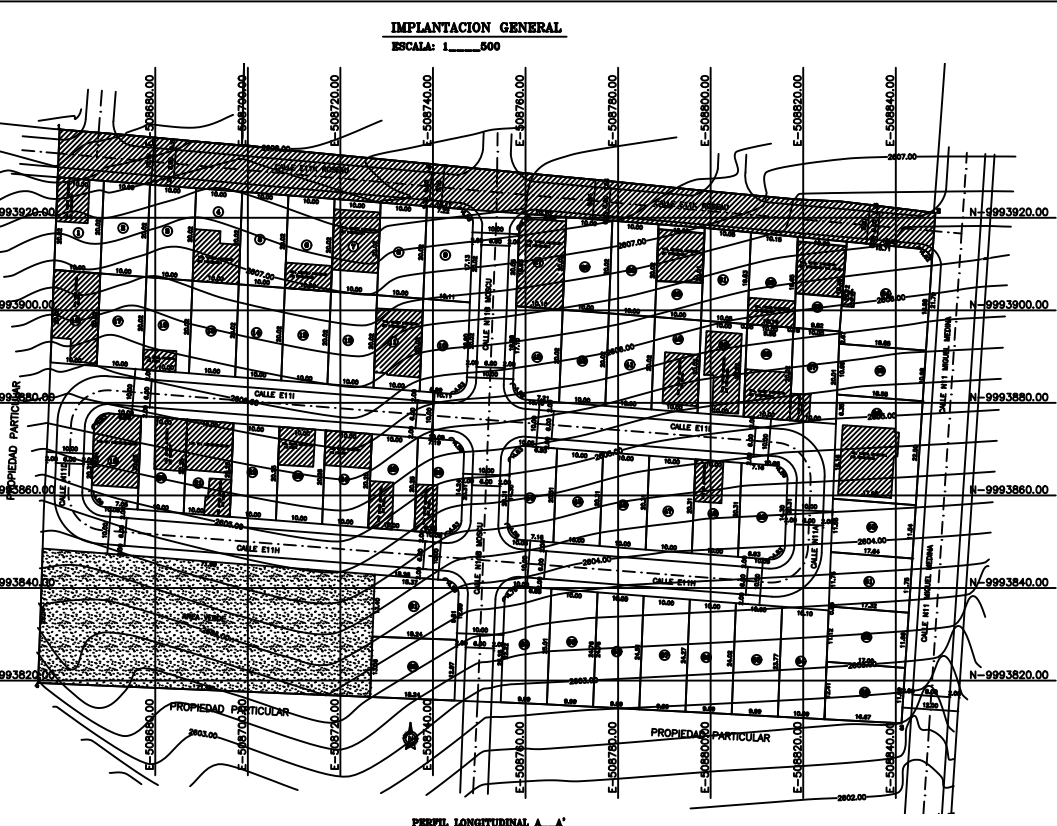
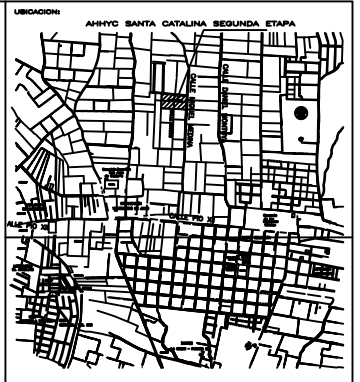
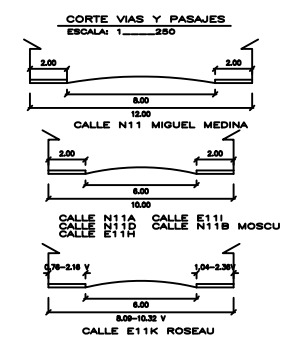


CUADRO DE AREAS Y LINDEROS. Table with columns: N° DE LOTE, AREA, NOMBRE, SUB, ENTE, DISEÑO. Includes lot numbers 1 through 42 and their respective areas and boundaries.

LINDEROS MEDIDOS. Table with columns: LOTE, AREA/CONTENIDO, LOTE, AREA/CONTENIDO, LOTE, AREA/CONTENIDO. Lists lot boundaries and measured areas.



CRONOGRAMA VALORADO DE OBRAS. Table with columns: ITEM, DESCRIPCION, UNIDAD, CANTIDAD, COSTO UNITARIO, VALOR TOTAL, TIEMPO DE EJECUCION EN DIAS. Lists construction items like 'MANTENIMIENTO DE VIALIDAD' and their costs and durations.



CUADRO COORDENADAS. Table with columns: No, X, Y. Lists coordinates for specific lots.

CUADRO RESUMEN DE AREAS. Summary table with columns: AREA, AREA m2, %.

LEVANTAMIENTO TOPOGRAFICO GEOPRECIADO. ASENTAMIENTO HUMANO DE HECHO Y CONSOLIDADO DE INTERES SOCIAL DENOMINADO SANTA CATALINA SEGUNDA ETAPA.

DOMINIO: INMUEBLE. REPRESENTANTE: [Name]. PROFESIONAL: [Name]. FEDERAL: [Name]. Includes official stamps and signatures for the project approval.