





















**Simbología**

-  Límite Parroquial
-  Límite de AIVA Urbana
-  Límite de AIVA Rural
- 02010002** Código de AIVA Urbana
- 0201 0102 R** Código de AIVA Rural
- 10** Valor del suelo (USD/m<sup>2</sup>)



**Simbología Valorativa \***

*\* En las AIVA Rurales el valor del suelo que consta en el presente plano, corresponde al de las áreas especiales.*

	1 - 40		0.2 - 1.2
	41 - 70		1.3 - 2.5
	71 - 110		2.6 - 5.0
	111 - 160		5.1 - 8.0
	161 - 240		8.1 - 12.0
	241 - 350		12.1 - 17.0
	351 - 510		17.1 - 28.0
	511 - 715		28.1 - 45.0