
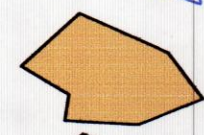
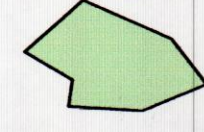



















#### Simbología

-  Límite Parroquial
-  Límite de AIVA Urbana
-  Límite de AIVA Rural
- 02010002** Código de AIVA Urbana
- 0201 0102 R** Código de AIVA Rural
- 10** Valor del suelo (USD/m<sup>2</sup>)



#### Simbología Valorativa \*

\* En las AIVA Rurales el valor del suelo que consta en el presente plano, corresponde al de las áreas especiales.

- |   |   |
|---|---|
|  1 - 40    |  0.2 - 1.2   |
|  41 - 70   |  1.3 - 2.5   |
|  71 - 110  |  2.6 - 5.0   |
|  111 - 160 |  5.1 - 8.0   |
|  161 - 240 |  8.1 - 12.0  |
|  241 - 350 |  12.1 - 17.0 |
|  351 - 510 |  17.1 - 28.0 |
|  511 - 715 |  28.1 - 45.0 |