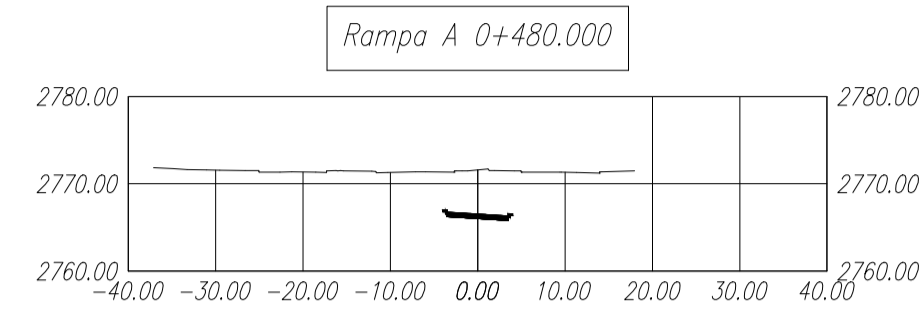
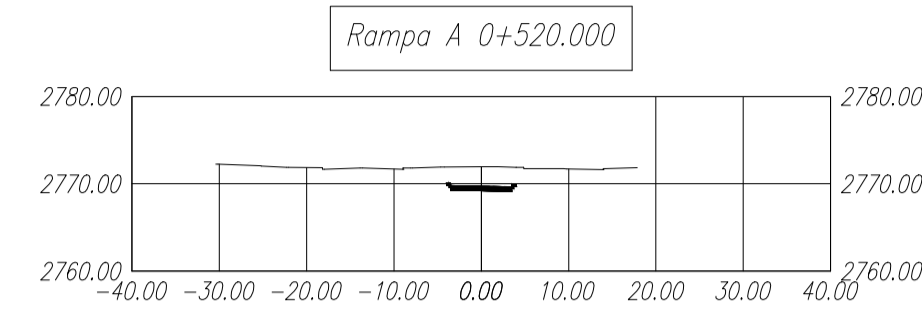


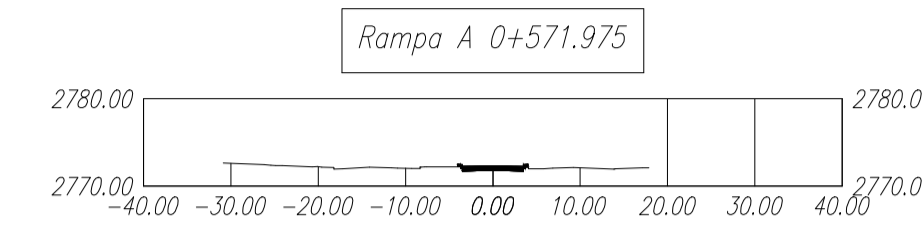
DIFERENCIA	4.00 +2.031
DISTANCIA	0.00 +2.623 4.00 +2.499



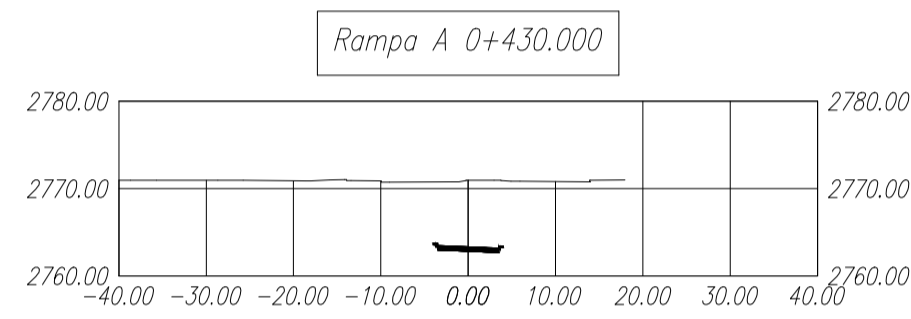
DIFERENCIA	4.00 +1.940
DISTANCIA	0.00 +2.060 4.00 +1.891



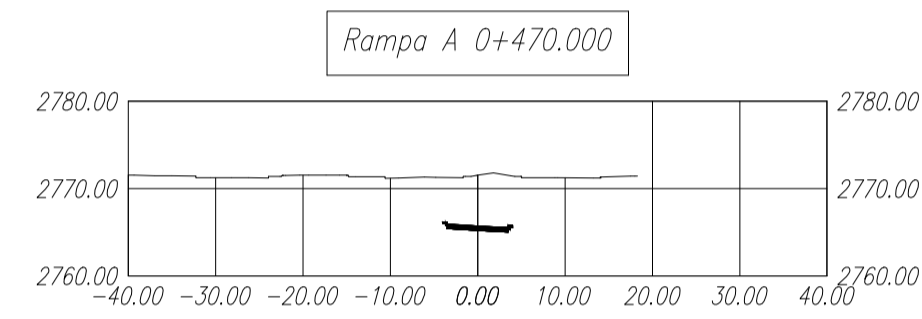
DIFERENCIA	4.00 +1.880
DISTANCIA	0.00 +2.205 4.00 +1.998



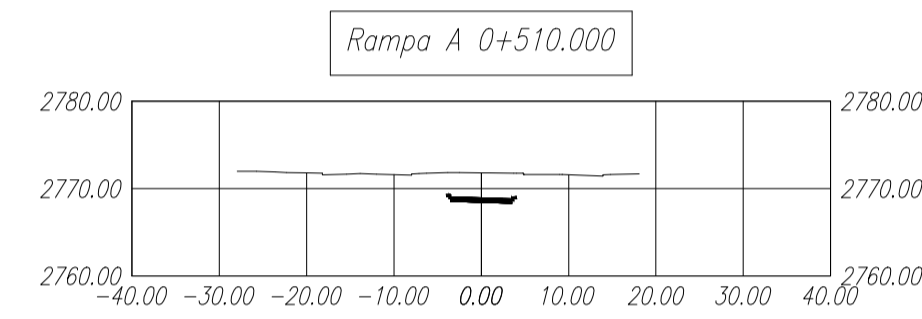
DIFERENCIA	4.00 +0.290
DISTANCIA	0.00 +0.097 4.00 +0.136



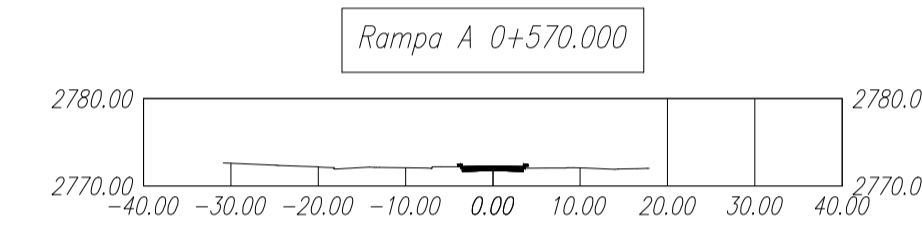
DIFERENCIA	4.00 +2.004
DISTANCIA	0.00 +1.863 4.00 +1.494



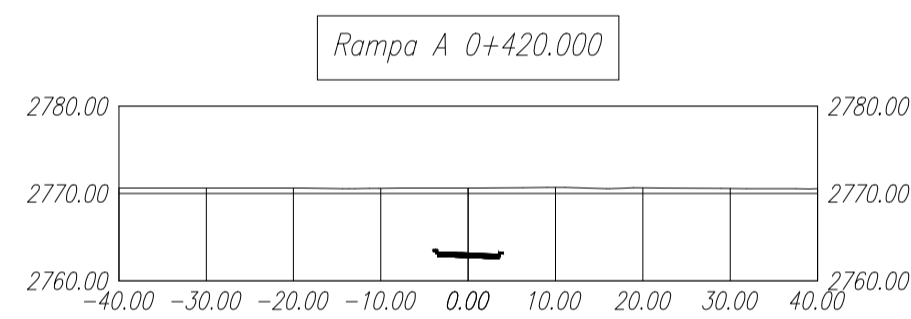
DIFERENCIA	4.00 +2.088
DISTANCIA	0.00 +2.877 4.00 +2.860



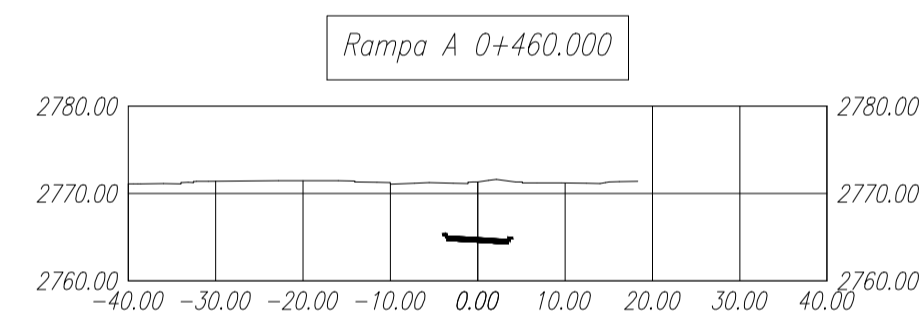
DIFERENCIA	4.00 +2.518
DISTANCIA	0.00 +2.870 4.00 +2.862



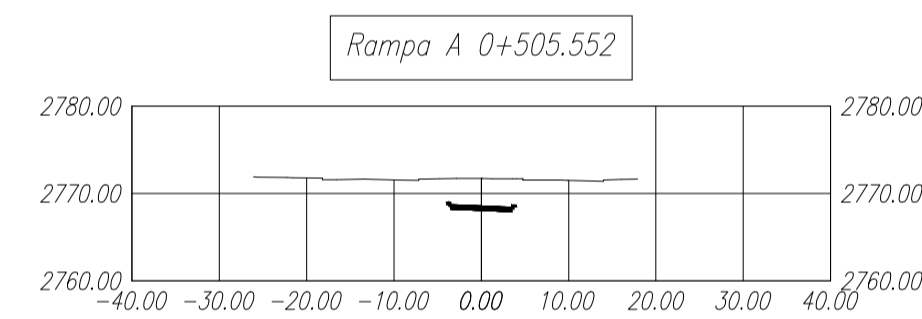
DIFERENCIA	4.00 +0.277
DISTANCIA	0.00 +0.081 4.00 +0.413



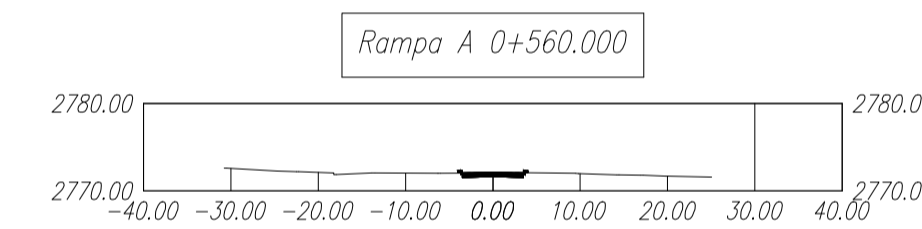
DIFERENCIA	4.00 +2.761
DISTANCIA	0.00 +2.461 4.00 +2.171



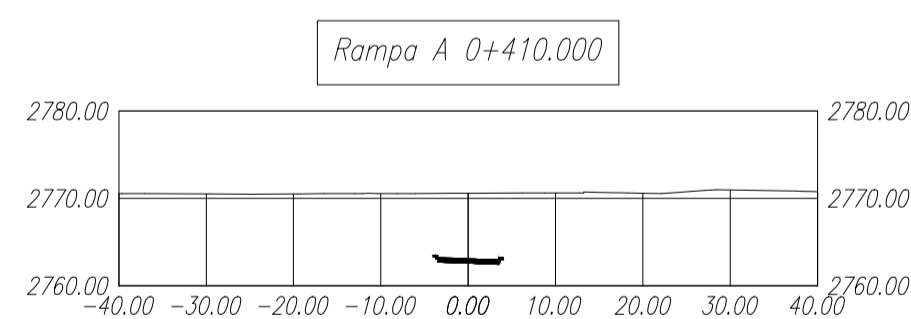
DIFERENCIA	4.00 +2.879
DISTANCIA	0.00 +2.401 4.00 +2.385



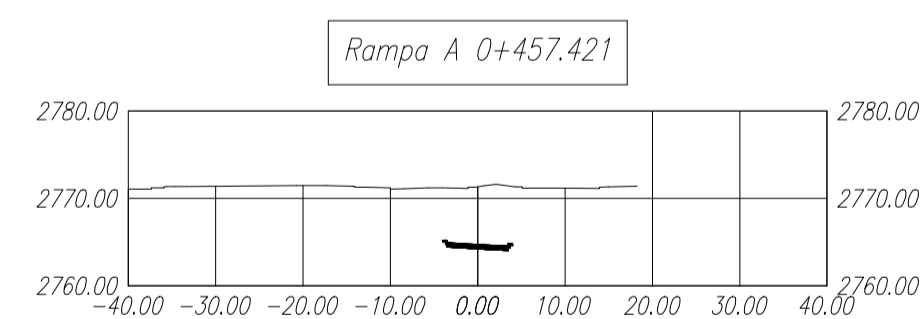
DIFERENCIA	4.00 +2.729
DISTANCIA	0.00 +1.111 4.00 +2.288



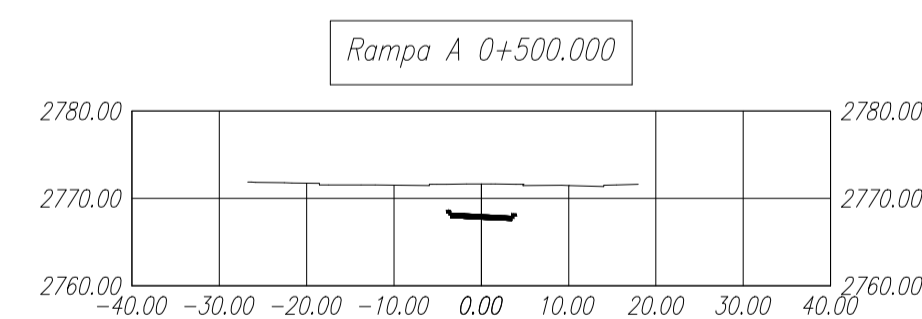
DIFERENCIA	4.00 +0.284
DISTANCIA	0.00 +0.070 4.00 +0.247



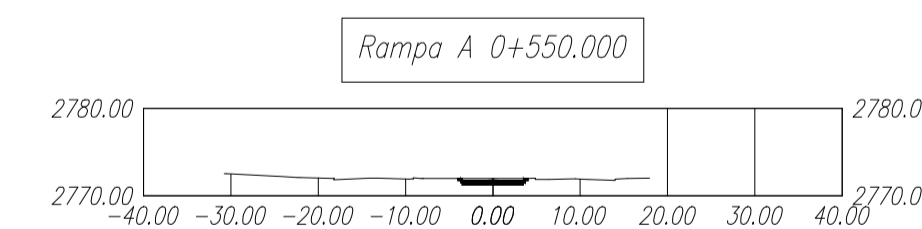
DIFERENCIA	4.00 +2.088
DISTANCIA	0.00 +1.627 4.00 +1.265



DIFERENCIA	4.00 +2.009
DISTANCIA	0.00 +2.590 4.00 +2.584



DIFERENCIA	4.00 +2.001
DISTANCIA	0.00 +1.501 4.00 +1.386



DIFERENCIA	4.00 0.000
DISTANCIA	0.00 +1.185 4.00 +0.004



ELABORADO POR:  
ING. RODRIGO DEL SALTO  
REG. 01-17-2162

REVISADO POR:  
ING. MIGUEL CEVALLOS  
REG.

APROBADO POR:  
II JINCYU  
INGENIERO GENERAL

PROYECTO:  
**ACCESO A QUITO DESDE LOS VALLES ORIENTALES Y CONSTRUCCIÓN DEL  
PUENTE GUAYASAMÍN**

UBICACIÓN:  
Av. Interoceánica y Calle Juan Boussingault

CONTIENE:  
SECCIONES INTERCONEXIÓN CALLE BOUSSINGAULT KM 0+000 - KM 0+210

ESCALAS:  
INDICADAS

FECHAS:  
MARZO-2016

ARCHIVO DIGITAL:  
ACAD-ACNQ\_02 Planos CB (3C).dwg

DIBUJÓ:  
ING. FERNANDO ANDRADE